

Napa RiverLine

Take Me to the River

Strategic Plan

June 2025



Acknowledgments

City Council

Scott Sedgley, Mayor

Mary Luros, Vice Mayor

Beth Painter

Bernie Narvaez

Christopher DeNatale

Planning Commission

Beverly Shotwell

Alexander Myers

Eryn E Ebach

Lindsay Owen

Lisa M Massaro

Napa RiverLine Advisory Committee

Steve Carlin

Oxbow Public Market

Gabe Carlin

Oxbow Public Market

Tom Bensel

Past CIA-Copia Managing Director

Chuck Shinnamon

Friends of the Napa River

Francie Winnen

Friends of the Napa River

Phill Blake

Friends of the Napa River

Gordon Huether

Artist

John Salmon

In-memoriam

Ryan Gregory

Associate Principal, Sherwood Design Engineers

Chuck McMinn

Napa Valley Vine Trail Coalition

Alonso Corona

Napa County Hispanic Chamber of Commerce

Craig Smith

Past Downtown Napa Association Director / river advocate

Joelle Gallagher

Public Agency Advisor, Napa County Board of Supervisors
District 1

Beth Painter

Public Agency Advisor, City of Napa Councilmember District 2

Technical Advisory Committee (TAC)

Breyana Brandt

Director, Parks and Recreation, City of Napa

Ali Koenig

Management Analyst, Parks and Recreation, City of Napa

Julie Lucido

Director, Public Works, City of Napa

Farid Javandel

Senior Traffic Engineer, Public Works, City of Napa

Lorien Clark

Senior Transportation Planner, Public Works, City of Napa

Jessica Lowe

Deputy Director, Public Works, City of Napa

Ricky Caperton, AICP

Manager, Planning, City of Napa

Mike Walker, AICP

Senior Planner - Long Range, Planning, City of Napa

Molly Rattigan

Deputy City Manager, City Managers Office, City of Napa

Liz Habkirk

Assistant City Manager, City Managers Office, City of Napa

Danielle Schmitz

Executive Director, Napa Valley Transportation Authority

Kate Miller

Past Executive Director, Napa Valley Transportation Authority

Diana Meehan

Principal Program Planner, Napa Valley Transportation Authority

Patrick Band
Associate Program Planner, Napa Valley Transportation Authority

Rick Thomasser
Deputy Director, Public Works, Napa County Flood Control and
Water Conservation District

Andrew Butler
Senior Engineer, Napa County Flood Control and Water
Conservation District

Jeremy Sarrow
Watershed and Flood Control Operation Manager, Napa County
Flood Control and Water Conservation District

Chuck Shinnamon
Friends of the Napa River

Ryan Gregory
Associate Principal, Sherwood Design Engineers

Bicycle and Pedestrian Advisory Commission

Daniel Wilkowsky
Chair

Donal O'Briain
Vice Chair

Robert Reber

Cynthia Deutsch

Rainer Hoenicke

City Staff

Brendan Hurley
Economic Development Program Coordinator

Neal Harrison
Economic Development Manager

Jennifer Owen
Economic Development Program Coordinator

Consultant Team

swa

bae urban economics

Acorn Environmental



Image: SWA

Contents

Executive Summary	06	Appendices	108
Introduction	08	Case Study Review	110
Previous Planning Efforts	09	Alternative Governance Models	120
Existing Conditions	11	Existing Conditions & Environmental	
Community & Stakeholder Engagement	14	Considerations Summary	126
Strategic Plan Goals	16	Post-Open House Summary	160
		Hispanic Chamber Workshop Write-Up	184
RiverLine Vision	18		
RiverLine Experience	22		
Typical Trail Conditions	24		
Typical River Conditions	25		
Trail Design Guidelines	26		
Trail Connection Guidelines	36		
Summary Matrix	42		
RiverLine Highlights	46		
Trancas Confluence	48		
Preserve Overlook	50		
Oxbow Riverfront	52		
RiverLine Station	54		
River Crossings	56		
River House	62		
RiverLine Activation	66		
Health & Wellness Opportunities	68		
Art & Commemoration Opportunities	70		
Nature & Education Opportunities	72		
Special Events & Program Opportunities	74		
RiverLine Economic Opportunities	76		
Catalyzing Economic Development	77		
Prioritizing Equitable Outcomes	80		
Enhancing Real Estate Development	82		
RiverLine Implementation Blueprint	90		
Governance	92		
Funding	95		
Project Prioritization & Phasing	104		

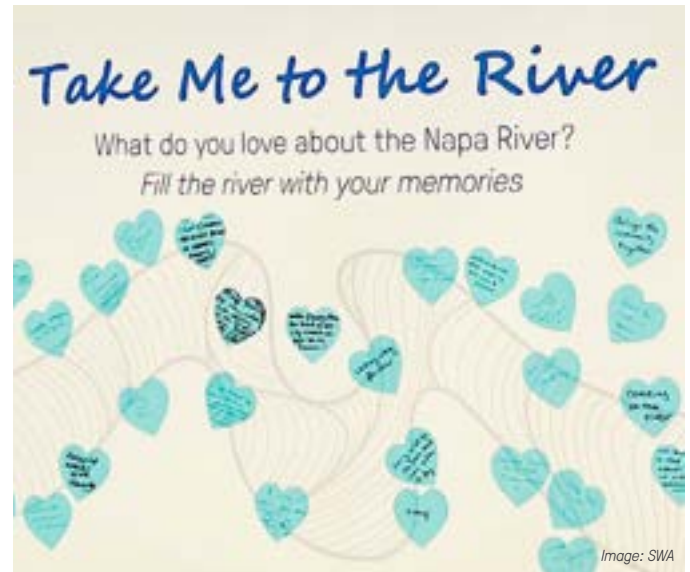


Executive Summary

The RiverLine is a comprehensive waterfront trail system planned along the Napa River to enhance connectivity, recreation, and public access. This Strategic Plan provides a visionary framework grounded in strong community-led advocacy, offering clear design direction and an actionable roadmap for implementation.

The planning process builds on past planning efforts and outlines the next steps to bring the RiverLine vision to life. Guided by strong community and stakeholder support, the design identifies key trail features, connection opportunities, strategically placed amenities, and broader activation potential. These elements are detailed in the following chapters of the Strategic Plan:

- RiverLine Experience:** Trail design guidelines outline how the RiverLine should respond to its surrounding context while maintaining a consistent experience throughout the system. Additionally, trail connection guidelines highlight the importance of linking Downtown to The Oxbow and ensuring strong integration of the RiverLine with the river and future development.
- RiverLine Highlights:** A series of strategic interventions are described at key locations along the RiverLine to provide new amenities, destinations, and crossings for users.
- RiverLine Activation:** Opportunities are identified for activating the RiverLine through a wide range of programming focused on health & wellness, art & commemoration, nature & education, and special events & programming.

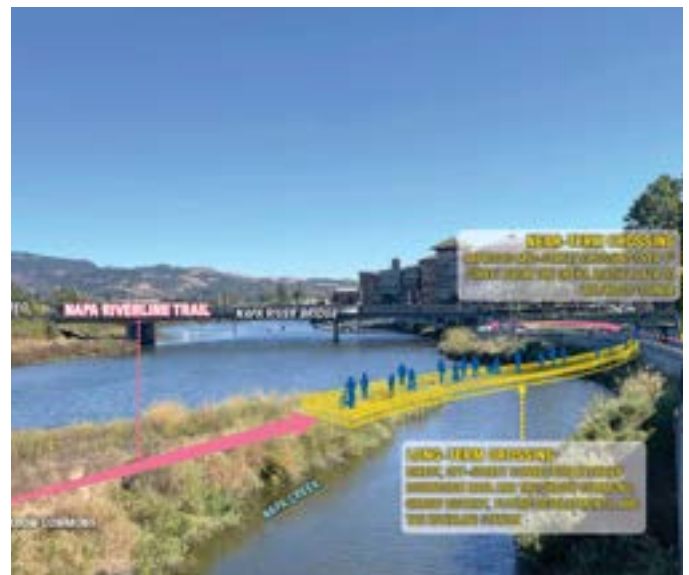


The remainder of the Strategic Plan delves into the potential for economic growth as a result of the RiverLine project and the specific actions that will guide its implementation.


- RiverLine Economic Opportunities:** A summary of planned and future development projects within the RiverLine benefit zones demonstrate the potential positive impacts for both existing and future residents. The plan describes a clear set of equitable outcomes to prioritize within the catalytic growth opportunities as well.
- RiverLine Implementation Blueprint:** The implementation of the RiverLine is built on a cooperative governance model with roles and responsibilities shared between the City of Napa and the private RiverLine nonprofit entity. This ties into a multi-pronged funding strategy that leverages a wide range of potential sources for the specific actions outlined in the plan, each identified as a near, mid, or long term priority.

The Strategic Plan aims to deliver early, tangible wins for the project by prioritizing the most impactful elements while maintaining flexibility to evolve alongside the growing Napa community.

Anchored by a strong identity, the RiverLine will become an integral part of the city’s fabric—a destination in its own right and a celebration of the Napa River.



Introduction



Previous Planning Efforts

The Napa RiverLine Strategic Plan builds on years of community activism and a series of previous planning efforts conducted by the City and others.

These studies form the foundation of the RiverLine vision and this plan draws directly from many of the ideas explored throughout these past initiatives.

Friends of the Napa River (FONR)

Formed in 1994, the mission of the [nonprofit organization](#) is to be “the community’s voice for the protection, restoration, responsible development and celebration of the Napa River and its watershed through education and advocacy.” FONR has been a community partner on a wide range of planning for the Napa River and is involved in regular activation, events, and activities.

Napa River Parkway Master Plan

Led by the City of Napa, along with the Napa Community Redevelopment Agency, [the 2005 plan](#) first introduced the idea of a comprehensive “Napa River Trail” system. Several similarities are reflected in the RiverLine Strategic Plan, including the North, Core, and South sub areas, connections to regional trail systems, and priority public access / boat launch points.

ULI Technical Assistance Panel (TAP)

Organized by the Urban Land Institute (ULI), the 2018 TAP included a range of design, branding, and real estate development experts to rethink The Oxbow. The core findings, documented in the [final report](#), emphasize the need for The Oxbow to better orient to the Napa River, celebrating it as an asset.



Source: Napa River Parkway Master Plan



Source: ULI TAP Report

Following up on the findings of the TAP, a consultant team led by Cultivate Studio re-engaged with The Oxbow stakeholders to produce a [Current Conditions Analysis](#) in 2021 that highlights a series of recommendations based on the feedback received.

Napa County Bicycle Plan

The [plan](#) is a collaboration between the Napa Valley Transportation Authority (NVTA) and local jurisdictions of Napa County. Most recently updated in 2019, the plan seeks to “improve bicycling environment for all residents and visitors by identifying key infrastructure, programs, and policies.” The goal of the plan is to expand bike access to a larger portion of the community, with improvements such as the RiverLine that can offer a safe bicycle environment separate from traffic.

The Oxbow Taskforce & RiverLine Project

Convened in 2022, The Oxbow Task Force consisted of property owners and stakeholders. Working with the FONR, a sub committee of the group developed the “RiverLine” concept and prepared a [brochure](#) with high level vision and goals that became the basis for this project.

Napa 2040 General Plan

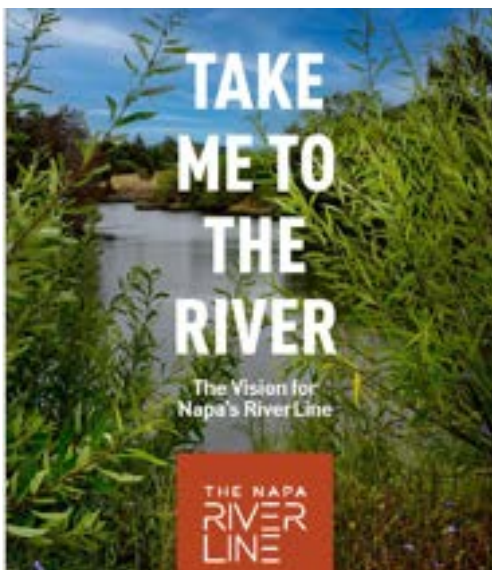
Adopted in 2022, [the General Plan](#) supports enhanced connection to the Napa River and encourages development of an expanded trail system. The RiverLine vision aligns with many of the General Plan goals.

UC Berkeley Studio

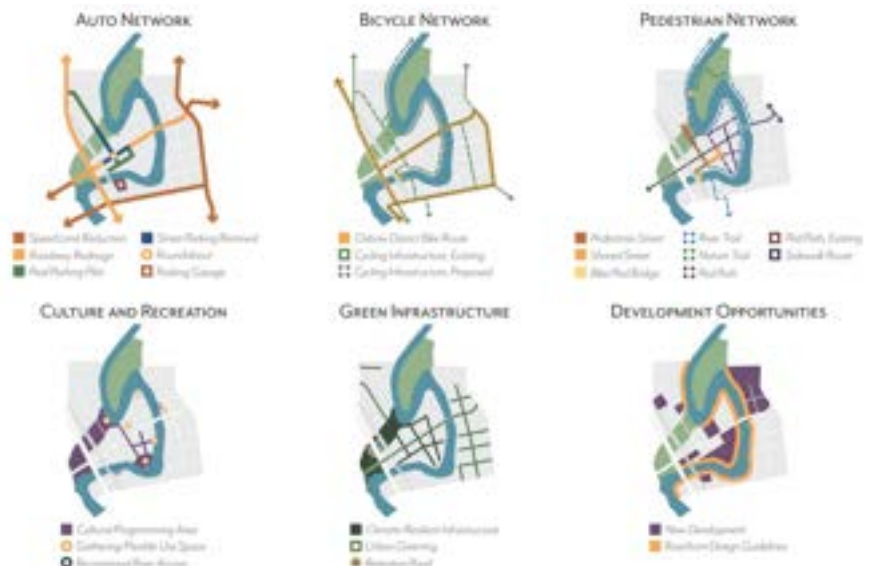
During Spring 2023, an urban planning and design studio at UC Berkeley focused on the RiverLine and Oxbow. The resulting [student projects](#) explored a range of ideas and concepts.

Flood Control Project

Led by the Napa County Flood Control & Water Conservation District, the flood control project is separate from the RiverLine effort. The proposed flood control wall construction to the north and south, however, also includes a trail in the flood control easement. This trail, as constructed by the County, is the baseline condition and the RiverLine strategic vision expands far beyond this work.



Source: The Napa RiverLine brochure



Source: UC Berkeley Studio

Existing Conditions

In conjunction with past planning efforts, a wide range of existing condition factors have been considered in the planning, design, and development of the Napa RiverLine Strategic Plan.

Refer to the [Existing Conditions & Environmental Considerations Summary](#) in the appendix for a comprehensive breakdown of key elements within the following categories:







Open Space & Circulation

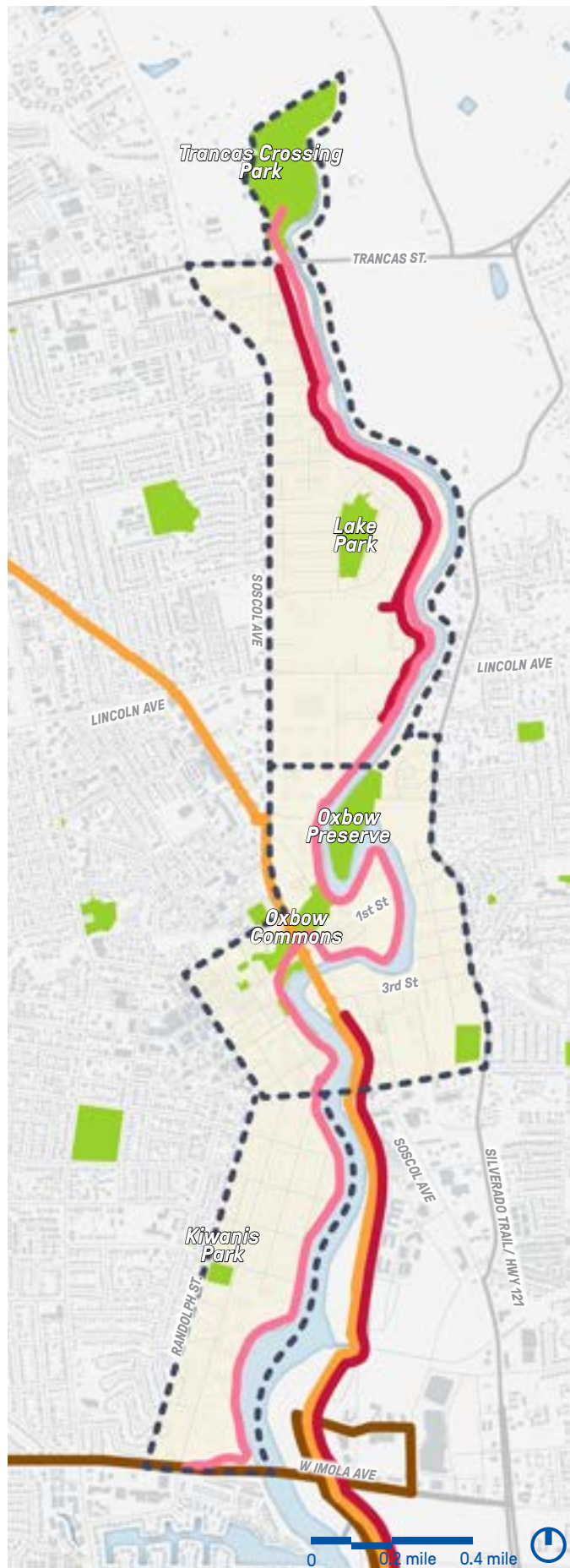
The RiverLine will become a central open space spine for the City of Napa. The RiverLine system aims to connect existing parks and expand upon established circulation routes - both on land and along the river itself.

The trail itself will provide missing links between existing path segments, while expanding the system to connect to two major regional trails: the Vine Trail and the Bay Trail. Intended to provide an alternate north-south bike and pedestrian circulation route, access to the RiverLine from adjacent neighborhoods will rely upon the city-wide street, bike, and transit networks.

Enhanced access across and to the river itself also builds on the existing bridge and boat launch locations. The RiverLine responds to these existing features, while identifying additional locations for new crossings and access points as well.

LEGEND

	BENEFIT ZONES		NAPA RIVER TRAIL
	NAPA RIVERLINE		VINE TRAIL
	PARK		BAY TRAIL



Source: The Metropolitan Transportation Commission Open Data Catalog, 2024

Ecology & Hydrology Considerations

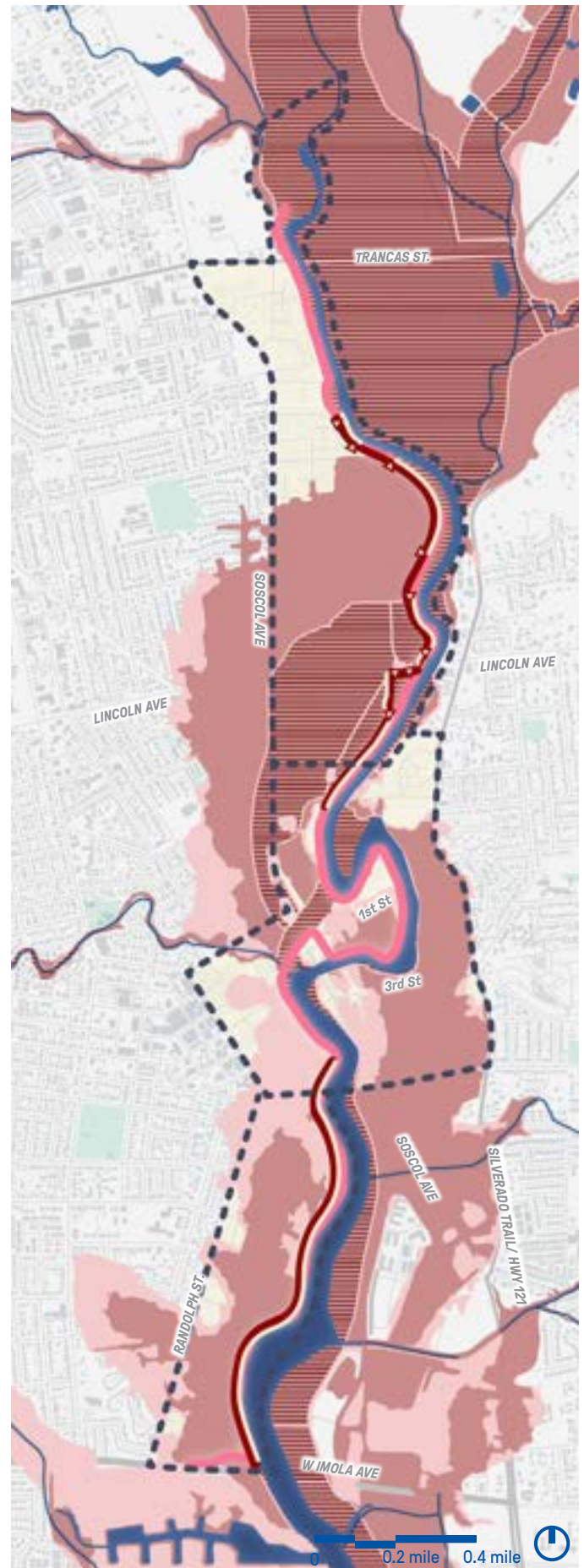
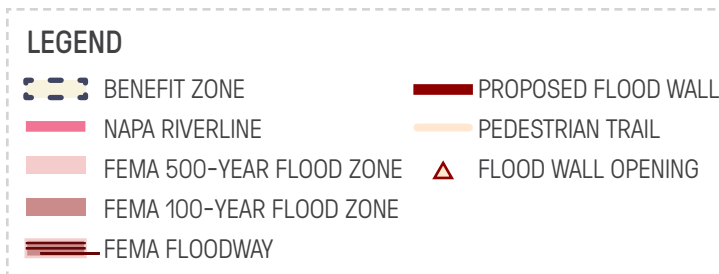
The Napa River is influenced by both seasonal rainfall changes and daily tidal fluctuations from the San Pablo Bay. The combination of the two results in a complex set of hydrological conditions for the RiverLine to respond to.

The plan is closely coordinated with Napa County Flood Control District to accommodate the existing and proposed flood control infrastructure. The proposed expansion of flood walls to the north and south will significantly reduce the flood risk in neighborhoods adjacent to the RiverLine, providing new opportunities within these Benefit Zones which are currently within FEMA flood zones with no walls.

In addition to the flood control engineering projects, there are also areas along the RiverLine with existing riparian habitat that provide ecological benefits and further flood management. The RiverLine interacts with these conditions to ensure habitat protection, while introducing potential educational and recreation opportunities.

Land Use & Development Considerations

The RiverLine passes through a wide range of neighborhoods with different land uses—residential, commercial, mixed-use, and open space. Each of the three identified Benefit Zones within the Plan respond to their predominant land use designation, with a much more residential character to the north and south as compared to the mixed-use core.



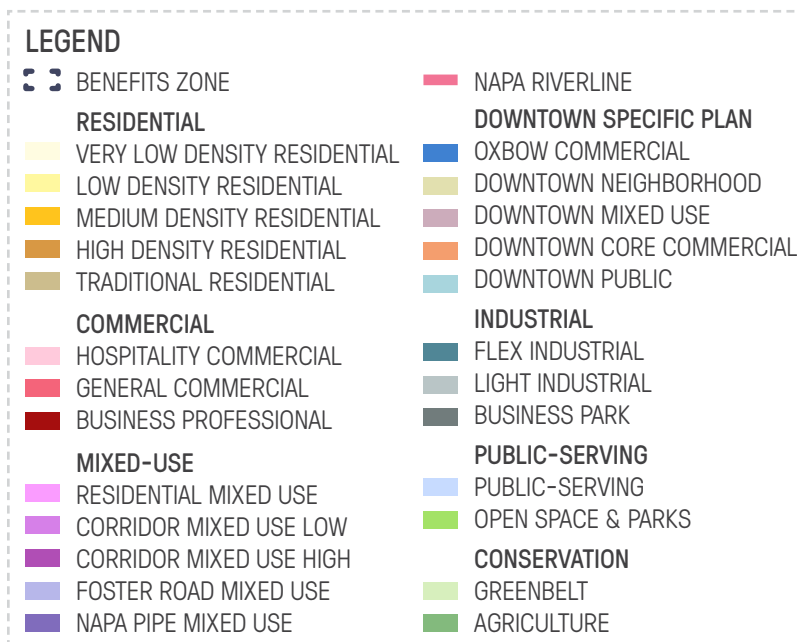
Source: FEMA Flood Layers, City of Napa, 2022

The median household income also varies between the RiverLine benefit zones. To the south, the Napa Abajo neighborhood has been identified as an “Opportunity Zone” census tract. This lower-income area has heightened exposure to environmental pollutants and will experience significant health and wellness benefits from access to the RiverLine.

Considerations for development reflect the needs of existing residents as well as future residents. Given the tourism economy in Napa, commercial and hospitality development considerations are also key as the RiverLine serves residents and visitors alike.

Financing & Governance

As described further in the [RiverLine Implementation Blueprint](#), financing the RiverLine will require a range of different funding sources and strategies. An inventory of existing potential sources serves as the basis for the recommendations. This includes a review of existing financing districts within the City and an understanding of City-owned assets and established organizational structures upon which to build the governance for the RiverLine.



Source: Napa 2040 General Plan, City of Napa, 2022

Community & Stakeholder Engagement

The Napa RiverLine vision is based on a long history of community engagement and the Strategic Plan development process built on that foundation.

In order to reach a broad audience, the following range of engagement methods were utilized by the project and city team:

Project Website (<https://napariverline.org/>)

Updated with relevant project information throughout the process, the Napa RiverLine website served as the primary place to find information on events, project schedule, surveys, and draft materials.

Online Surveys

Throughout the process, online surveys were conducted to solicit feedback from the community:

- Survey #1 asked a short series of questions about how community members currently interact with the Napa River and what ideas they have for improvement (74 responses).
- Survey #2 utilized the same content shared at the Open House, and asked for feedback on the specific RiverLine highlights (17 responses).
- Survey #3, issued with the Public Draft, requests feedback on prioritization of the plan elements.

Community Workshops:

The RiverLine Open House, held at CIA Copia on January 25, 2025, was the primary in-person engagement activity. Open to the general public, the Saturday workshop attracted a range of community members interested in learning more about the



Image: SWA



Image: SWA



Image: SWA



Image: SWA

project. A complete summary of workshop materials and detailed community feedback from this event can be found in the [Post-Open House Summary](#) in the appendix ([page 160](#)). The final RiverLine Strategic Plan has been refined based on this input, with specific community feedback and preferences highlighted throughout the document.

In addition to the Open House, in March 2025, the City also partnered with the Napa County Hispanic Chamber of Commerce for a hands-on workshop led by the Place It! engagement team. This targeted outreach included a model-building exercise to unearth core values and creative ideas to guide the RiverLine process as it moves forward. The [write-up](#) from this workshop is also included in the appendix ([page 184](#)).

Napa RiverLine Advisory Committee

To provide more consistent input, the Napa RiverLine Advisory Committee is a private group of project

champions from the community—local business owners, artists, nonprofit and government leaders, each with direct involvement in the RiverLine or demonstrated experience with advancing similar community-led projects such as the Vine Trail.

The City and project team hosted a workshop with the Advisory Committee to kick off the project, and met monthly to continue sharing updates and receiving feedback throughout the project.

Technical Advisory Committee (TAC)

Regular meetings were also held with the City of Napa, NVRTA, and Napa County Flood Control representatives that comprised the TAC. This group provided a wide range of technical expertise for the project, including parks and recreation, public works, transportation, community development, and planning. The feedback received by this group ensures the RiverLine project aligns to the operation and regulatory expectations of the City as well.

Strategic Plan Goals

At the beginning of the strategic planning process, a series of goals were identified to guide the project development and deliverables. The primary goal of the Strategic Plan was to create ***A Clear, Compelling, and Catalytic Vision and Framework for the Napa RiverLine.***

The following supporting goals reinforce this goal and guided the RiverLine vision and implementation strategy outlined in this document.

1 Center the Napa River as the Heart of the City and the Valley.

The Napa River is a defining spine connecting through the city to the broader Napa Valley. Historically, before the initial bypass flood control project, development along the river was avoided due to the risk of flooding. Therefore as the area grew, it wasn't oriented to maximize the potential of this incredible resource. A fundamental goal of this Plan is for the RiverLine project to re-center the Napa River where it belongs; in the heart of the City.

2 Develop a Concept that is Equitably and Economically Beneficial.

The 26,000 residents living along the proposed RiverLine and the other residents of Napa form a diverse community with varying needs. Through the development potential created by the RiverLine, the project offers an opportunity to address these needs through enhanced recreation, economic opportunities, environmental stewardship, and improved connectivity.

Leveraging this new growth in a manner that is equitably and economically beneficial to the residents of Napa City and County will be key to the RiverLine's success.

3 Create an Identity that is Authentically Napa.

The RiverLine is first and foremost a community asset for local residents, however it is also envisioned as a destination for visitors. Napa is a world renowned tourism destination and has a distinct brand. It is important for the RiverLine to establish a strong identity of its own, while weaving into the existing culture of the city with characteristics that feel authentic to the greater Napa valley context.

4 Respect and Celebrate the Diversity of the Napa River Ecology.

Recognition and celebration of the Napa River's ecological benefits is key to the success of the RiverLine project. The river is an important habitat corridor for the region, with a diversity of unique hydrological conditions along its length. The RiverLine integrates with this natural system and respects its important ecological role in the region.

These fundamental planning goals are apparent throughout this document and should continue to drive decision-making during the implementation of the RiverLine Vision.



Image: SWA

RiverLine Vision



Take Me to the River

Napa RiverLine

The Napa Riverline is borne out of a community-led vision to enhance access to and enjoyment of the Napa River. The big idea for this project is therefore quite simple: ***“Take Me to the River.”***

This vision for the RiverLine begins with the creation of a world class waterfront trail experience; the anchor for a system that provides environmental, recreational, social, historic, and economic benefits to the Napa community and region. This broader RiverLine vision is articulated through the following layers: the trail itself, three distinct benefit zones, specific highlight projects, and broader impacts through activation and economic development.

The trail is 4.3 miles in length, spanning from Trancas Crossing Park in the north to Imola Bridge in the south. Primarily located along the western bank of the Napa River, the trail connects a number of different neighborhoods and passes through several distinct river conditions from the natural to the urban. The trail is envisioned to have a strong, unifying brand that offers a consistent experience for users as they are on the RiverLine.

While continuity within the RiverLine system is key to its success, the trail is informed by the surrounding context. **Three distinct benefit zones** - North, Core, and South—each have unique neighborhood characteristics, river conditions, and development considerations that the RiverLine responds to.

At strategic locations throughout the system, the RiverLine vision includes a series of amenities and crossings. These **highlight projects** are primarily concentrated within the Core zone to maximize the activation potential with the adjacencies to Downtown and The Oxbow. The projects are designed to encourage users to connect to the RiverLine and enhance the trail experience itself.

Beyond the specific projects and trail design, the RiverLine vision is broadly encompassing of a range of additional **activation** opportunities within the system. These programming elements should complement the vision of the RiverLine and expand engagement with the trail.

Similarly, the RiverLine has the potential to catalyze new **economic development** opportunities within the plan area—from housing to commercial and hospitality. The RiverLine vision is for existing residents, future residents, and visitors alike to all share in the benefits from increased investment in the district surrounding the project.

The RiverLine vision is comprehensive and reflects the potential for this project to have broader impacts on the city and region. At its core, however, it all comes back to the simple goal of taking people to the Napa River.



RiverLine North Trail (1.6 MI)

— Future Floodwall

SILVERADO TRAIL

Silver Garden Apartm

Socol Gateway North Neighborhood

Stonehouse Neighborhood

LINCOLN AVE

SOSCOL AVE

Vine Trail

LINCOLN AVE

JEFFERSON ST

TRANCAS ST

TRANCAS ST

NAPA RIVER

SALVADOR CREEK

Trancas Crossing Park

Retail Center

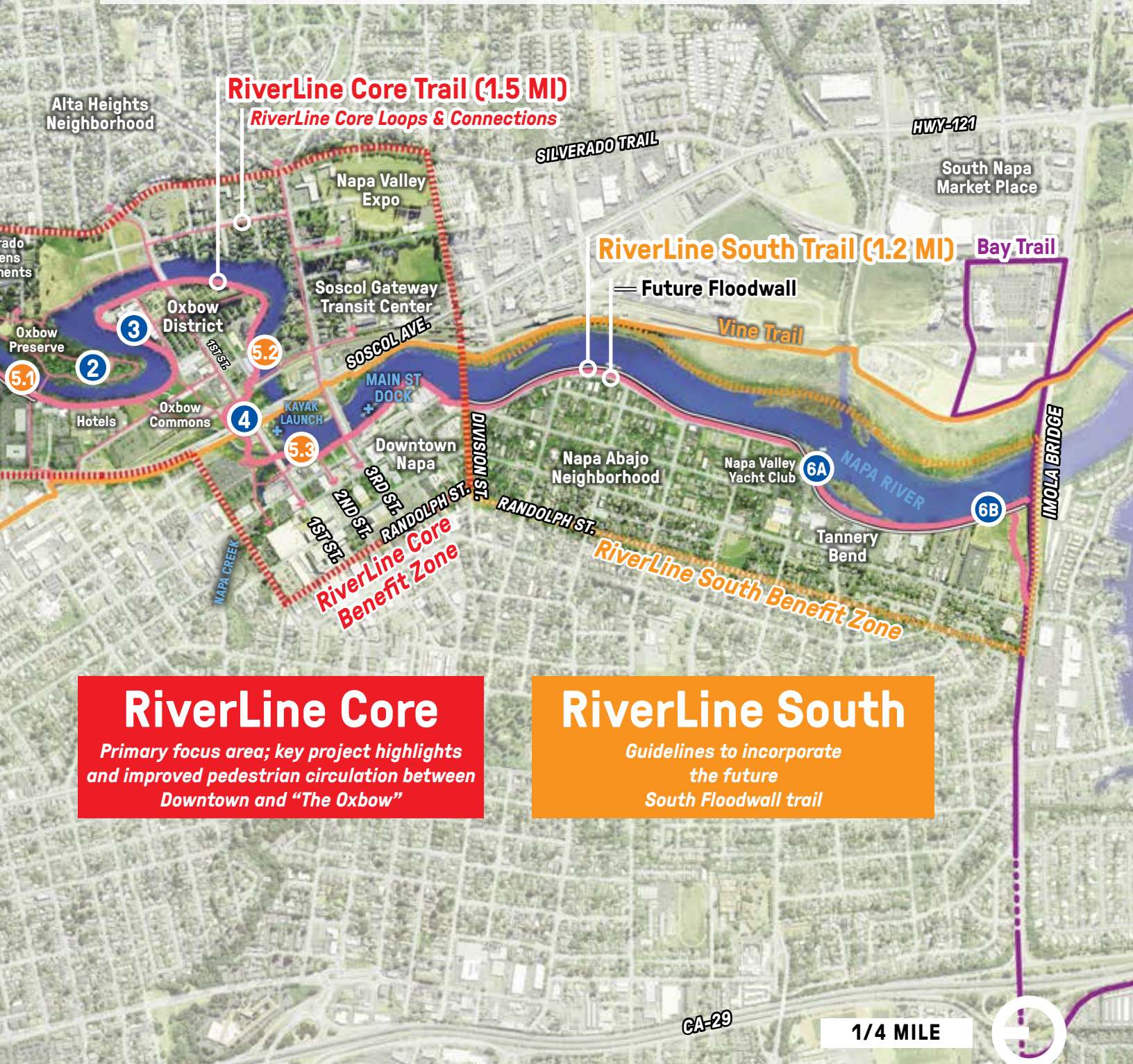
RiverLine North Benefit Zone

Benefit Zone
Areas that may benefit from the Napa RiverLine by proximity, connections, and economic development

RiverLine North
Subsumes the River Trail; guidelines to incorporate the construction-ready North Floodwall trail

RIVERLINE HIGHLIGHTS

- 1 Trancas Confluence
- 2 Preserve Overlook
- 3 Oxbow Riverfront
- 4 RiverLine Station
- 5.1 Crossing: Hotels to Oxbow Preserve
- 5.2 Crossing: RiverLine Station to Transit
- 5.3 Crossing: Downtown Napa to Oxbow Commons
- 6A River House (Recommended Site)
- 6B River House (Alternate Site Considered)



RiverLine Core Trail (1.5 MI)

RiverLine Core Loops & Connections

RiverLine South Trail (1.2 MI)

Future Floodwall


RiverLine Core
 Primary focus area; key project highlights and improved pedestrian circulation between Downtown and "The Oxbow"

RiverLine South
 Guidelines to incorporate the future South Floodwall trail

1/4 MILE



RiverLine Experience



The Napa RiverLine as a system is experienced through the trail itself and is deeply influenced by the connections to the river and the surrounding city. Ultimately the goal of the RiverLine Strategic Plan is to provide consistent and regular access to this community amenity, with a continuity of design treatments across its length.

System-wide guidelines provide a basis for this overall experience. Within benefit zones, however, the trail may take on specific characteristics that respond to the surrounding neighborhood context and jurisdictional parameters. This section is described through a series of design guidelines (**DG**) that provide high-level aspirations for the trail, beyond the typical conditions of the Flood Control baseline—subject to agency review and approval.

The RiverLine system as it exists today, includes some built segments, planned segments with construction scheduled in the near-term, and segments that will require future design for upgrades and implementation. As such, this chapter highlights both near term tactical urbanism ideas that can enhance existing segments, as well as long-term guidelines that are intended to inform the upgrades and future build out of the system.

Other jurisdictional bodies will determine design approvals of this trail system as well. The Napa County Flood Control and Water Conservation District retains an easement along the majority of the RiverLine and any work within it will be subject to review by that agency. Proposed upgrades to the RiverLine in the benefit zone sections shall still accommodate flood control management requirements.

The Napa General Plan 2040 should also be referenced with its key strategy on connection to the Napa River, and support through several specific design goals and policies such as:

- **LUCD-3:** Enhance Napa’s community character by promoting walkability, inclusivity, and connections between neighborhoods, key centers, and the Napa River.
- **TE-3:** Promote active transportation, support active lifestyles, and encourage physical activity by providing safe pedestrian and bicycle infrastructure citywide.
- **CSPR-13:** Support trail connections to natural areas and the Napa River in order to improve community health, support a high quality of life, and an active lifestyle.
- **NRC-1:** Manage natural resources, including riparian corridors, wetlands, and open space areas in and around the city to preserve and enhance plant and wildlife habitats.

The following design guidelines incorporate these and other goals of the General Plan (*GP*) to reinforce the RiverLine vision.

Additionally, for development adjacent to the RiverLine, the guidelines at the end of this chapter can guide future private projects in the planning and review process.

Typical Trail Conditions

Flood Control Baseline

The baseline conditions for the trail are set forth by the Napa County Flood Control District through the maintenance easement that extends throughout the system. This typical section includes:

Paving Surfaces

The configuration of the trail adjusts to respond to specific site conditions, and the width itself can vary, however when possible, it should typically be a 10'-0" wide asphalt path with 2'-0" compacted aggregate zones on either side (refer to the typical section below).

Walls

Typical flood walls, where required, shall be engineered and installed by the Flood Control District. Height and configuration may vary in relationship to trail - sometimes on the river side and sometimes on the neighborhood side.

Access points through the wall are identified at key intersections with specific flood protection systems in place.

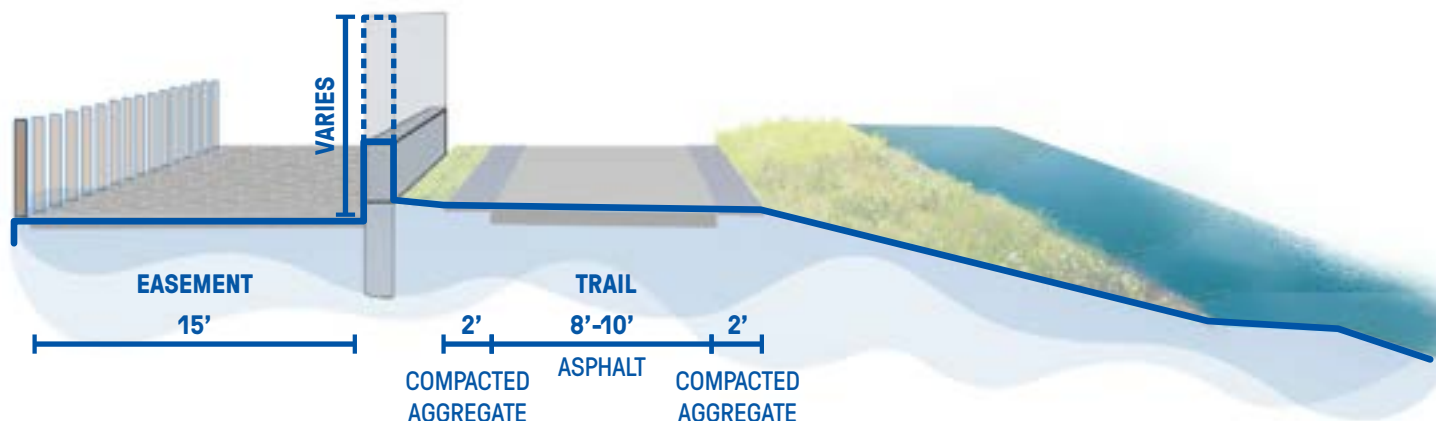
The typical trail conditions also reflect the general parameters of a Class I Bikeway as described by Caltrans and NACTO:

Class I Bikeway (Bike Path). Generally, bike paths should be used to serve corridors not served by streets and highways or where wide right of way exists...They can either provide a recreational opportunity...[and] common applications are along rivers, ocean fronts, canals, [etc.]

- Caltrans 1000-4 Highway Design Manual

Bikeway design should be proactive and aim to serve a large and diverse community of people on bikes, cargo bikes...kick scooters, skateboards, and other devices with small wheels. Bikeways should allow for side-by-side riding, accommodate people moving at different speeds, and respond to different abilities...

- NACTO Designing Bikeways for All Ages and Abilities



Typical River Conditions

Variable Channel Character

The character of Napa River and its bank conditions shift as it flows across the three benefit zones. In the North Zone, the river is narrow with steep banks and dense vegetation, bordered by residential uses on one or both sides. Public access is limited, but the natural edge provides strong ecological value.

The Core Zone features a wider channel and gentler banks, making it more integrated into the urban fabric. The river has hotels and commercial buildings on both sides, with improved public access and active use, though vegetation is less prominent.

In the South Zone, the river reaches its widest span with low, accessible banks. One side features residential areas, while the other transitions into wetlands and tidal marshes.

While maintaining a consistent trail identity, the RiverLine design should respond to the river's transitioning character—creating a trail experience that highlights the unique qualities of the river.

The trail design guidelines that follow align with the proposed flood control measures while suggesting upgrades beyond the typical baseline condition.

NORTH ZONE



CORE ZONE



SOUTH ZONE



Trail Design Guidelines

System-Wide Consistency

The RiverLine will provide a unique experience for Napa residents and visitors alike. To maximize trail usage and ensure equitable access to this community amenity, the following considerations should be addressed throughout the system.

Users

The RiverLine is for a wide range of users—runners, bikers, dog walkers, wheelchair users and others with unique mobility needs (see *GP Goal TE 3-3*).

DG-1: To ensure the safety of all users, clear signage and wayfinding should be utilized to designate specific bike and pedestrian use criteria. Any specific restrictions should align to local policy/ ordinance for Class I multi-use pathways.

DG-2: In the RiverLine North and South zones, there is anticipated to be lower traffic overall. Whereas in the Core zone, there may be areas expected to have a higher volume of traffic that would require bicyclists to adhere to ‘Slow Zones.’

Accessibility

DG-3: The RiverLine design should incorporate the principles of universal design and ensure ADA compliance is met for all segments of the trail.

DG-4: Minimal grade change is recommended, with sloped walkways (max 5%) preferred over ramps (5%-8%) when possible.

DG-5: Surface treatment, obstacles, and transitions should all be considered to create a safe and accessible trail experience for all users. Textured or slip resistant surfaces should be utilized to avoid inadvertent safety hazards for users.

Safety and Security

In addition to the surface treatments of the trail, safety considerations should also include visibility.

DG-6: Maintain clear sight lines to ensure a safe experience for trail users by providing an open view of the trail ahead (avoid sharp turns, hidden areas).

DG-7: Consider other Crime Prevention Through Environmental Design (CPTED) strategies as well – perhaps in coordination with study for the Vine Trail.

Visibility

Maintaining visibility along the RiverLine is two-fold.

DG-8: The trail itself should be visible from surrounding neighborhoods to encourage access and promote safety for trail users. Visibility can be enhanced with lighting and wayfinding.

DG-9: Clear sight lines should also be maintained to the river from the trail, to retain that connection to the water. Wall height and vegetation should be taken into account accordingly.

Lighting

Consistency in light levels and quality is key to improving the safety of the RiverLine experience, while responding to trail use and adjacencies.

DG-10: As part of the Flood Control South project, conduit should be included during construction to accommodate future light fixtures mounted on walls. Within the Core, lighting may also be mounted on walls where trail is in the floodway.

DG-11: Outside of the floodway, in both South and Core zones, a consistent family of fixtures (poles, bollards) should also be added at regular intervals.

Wayfinding and Signage

Consistent wayfinding along the RiverLine is one of the single most impactful system-wide improvements to create a cohesive trail experience.

DG-12: A signage program for the trail should be developed to select standard colors, branding, and signage types for different conditions.

DG-13: Signage should include trail branding, distance markers, and educational information. Dedicated signs should be installed at all entries and within the surrounding area if the access point is not clearly visible from primary circulation routes. This orientation signage may also include directional information to nearby destinations to facilitate wayfinding throughout the broader RiverLine system.

DG-14: Wayfinding should also be supported through near-term and long-term specialty paving surfaces with distinct patterns and markers throughout the system and to highlight key priority moments. See the following guidelines for surface material options.

Public Art

DG-15: Public art should be featured at regular intervals along the RiverLine trail— particularly at key intersections and access points, connecting into the [Rails Arts District](#). Refer to the Art & Commemoration Opportunities for more.

Trail Access

DG-16: There should be frequent and clear access points to the RiverLine that foster connections to the surrounding communities and active transportation corridors (see *GP Goal CSPR-13*).

DG-17: In the zones with the proposed flood control wall, breaks should be designed to offer regular

access intervals with entry points at convenient locations such as street ends, intersections, and existing neighborhood amenities.

DG-18: Where provided, river access improvements should utilize materials that reflect the natural environment.

Parking

The connections created through the RiverLine system encourage a park once approach.

DG-19: Parking for the RiverLine may be supported by existing public parking lots, garages, and street parking where available (refer to map on [page 37](#)).

DG-20: Dedicated RiverLine parking spots may be included in future development or expansion of parking facilities.

DG-21: Signage should indicate dedicated parking zones, and provide direction for users to the trail.

Intersections and Crossings

Throughout the majority of the system, the RiverLine will be able to provide an uninterrupted experience for pedestrians and bicyclists. However, there are locations along the trail where it will intersect roadways and other transitions.

DG-22: At intersections, signage (for trail users and drivers) will play an important role in providing navigational guidance for both. Enhanced paving surfaces may be considered, while adhering to the safety requirements of crosswalk placement.

DG-23: Design considerations at crossings should be based on specific roadway context, but may include Rectangular Rapid Flashing Beacons (RRFBs), HAWK signals, raised crosswalks, etc.

Trail Design Guidelines

Near-Term Tactical Urbanism

The RiverLine system extends 4.3 miles from north to south with a range of varying conditions at different segments along its length. In order to quickly establish a cohesive and easily-recognizable identity for the RiverLine, a range of strategic enhancements may be employed along existing trail segments. These tactical urbanism strategies can have a big impact early on, without the significant investment required for more permanent upgrades.

Wayfinding and Signage

An early action will be to develop a cohesive wayfinding and branding strategy for the RiverLine.

DG-24: Begin with installing new RiverLine signage along the existing trail segments, locating signage at entries, intersections, and decision points.

Surface Enhancements

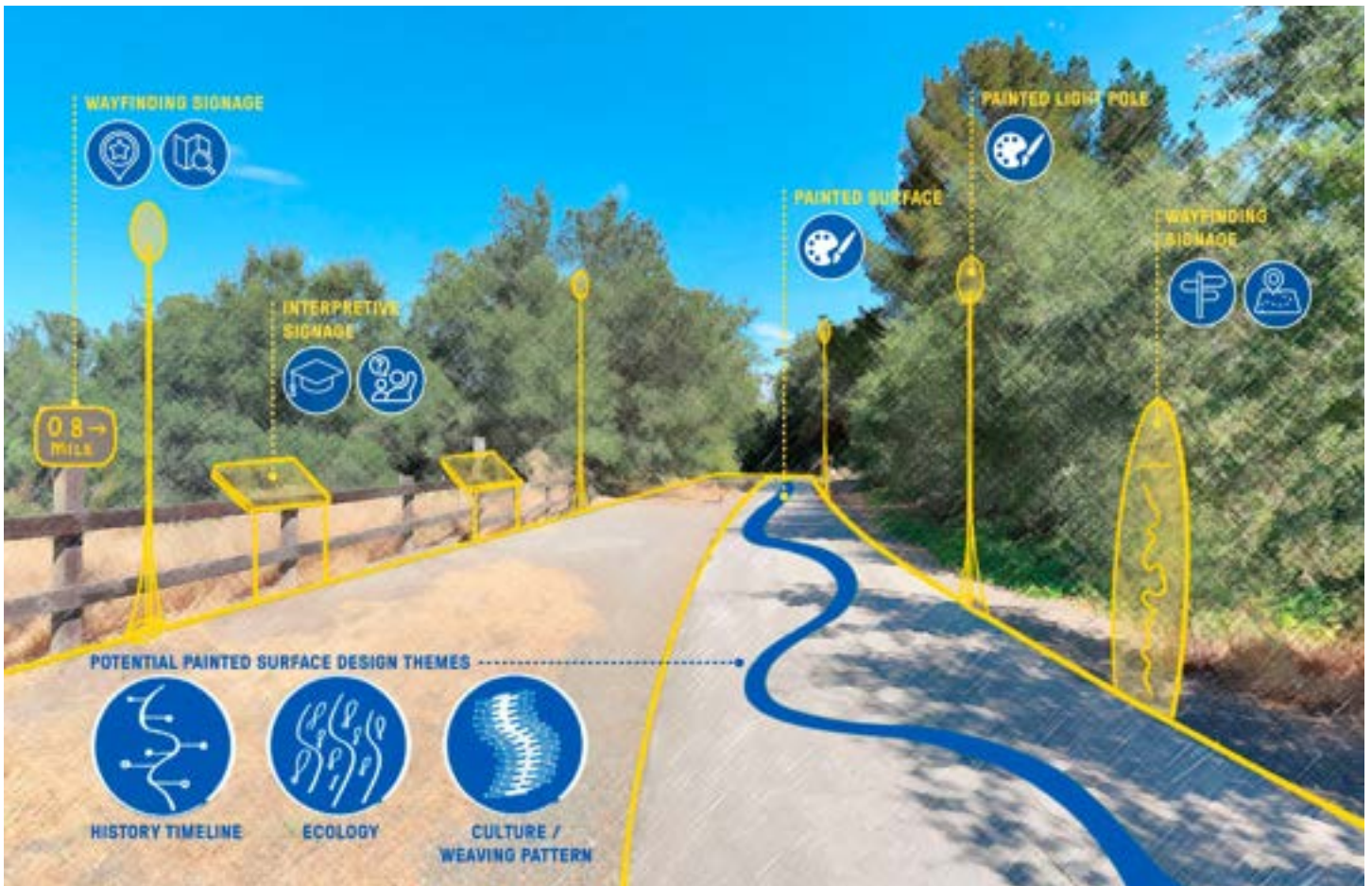
Establishing the RiverLine brand in the near-term can be further supported through low cost surface treatments to the existing path and trail fixtures.

DG-25: Consider utilizing paint (flexible and easy to install) and/or thermoplastic markers (more durable but less flexible in application) to create distinctive patterns along existing trail paving surfaces.

Future trail upgrades and construction of new segments can expand on this paving pattern language to develop a consistent graphic identity along the full length of the RiverLine.

DG-26: Existing site fixtures such as signage or light poles could also be painted in the RiverLine colors to complement the trail paving enhancements.





Wayfinding and Signage Examples

Community Preferred



Surface Enhancement Examples



Other Tactical Urbanism Examples



Trail Design Guidelines

RiverLine North & South Zones

The northernmost section of the RiverLine is largely existing and is a primarily neighborhood serving trail, with a more passive and natural character. North of Elks Way, this area is also outside of the Flood Control Project that extends from Elks Way to the River Terrace Inn. This will be the first segment to be completed and will include flood control walls, bank stabilization, and the typical trail conditions.

Similar to the North Benefit Zone, the character of RiverLine South Zone should be more neighborhood serving with enhanced connections (physical and visual) to the river itself. The southern Flood Control Project will extend from Division Street to Imola Avenue. North of the Yacht Club, the trail will be alongside Riverside Drive (possibly reduced to one way) with a low wall on the river side, whereas south of the Napa Valley Yacht Club, the trail will be on the river side of the new flood wall.

As these new construction projects proceed and other upgrades or replacement of existing segments occur, the following improvements should be considered for the full realization of the RiverLine:

RiverLine North Zone



RiverLine South Zone



LEGEND

- RIVERLINE NORTH BENEFIT ZONE
- RIVERLINE SOUTH BENEFIT ZONE
- RIVERLINE TRAIL
- VINE TRAIL
- BAY TRAIL
- PROPOSED FLOOD WALL

Paving Surfaces

DG-27: To support the overall RiverLine branding and wayfinding strategy, the typical asphalt trail condition should be evaluated to consider the use of specialty paving materials (concrete, unit pavers) and/or permanent markings (paint, thermoplastics).

Enhancing permeability and ease of replacement are other considerations of using concrete unit pavers.

DG-28: Enhanced paving materials should be prioritized at access points, intersections, overlooks, and other key RiverLine moments. These moments can serve to unify the broader system where a range of baseline trail materials may exist.

Furnishing

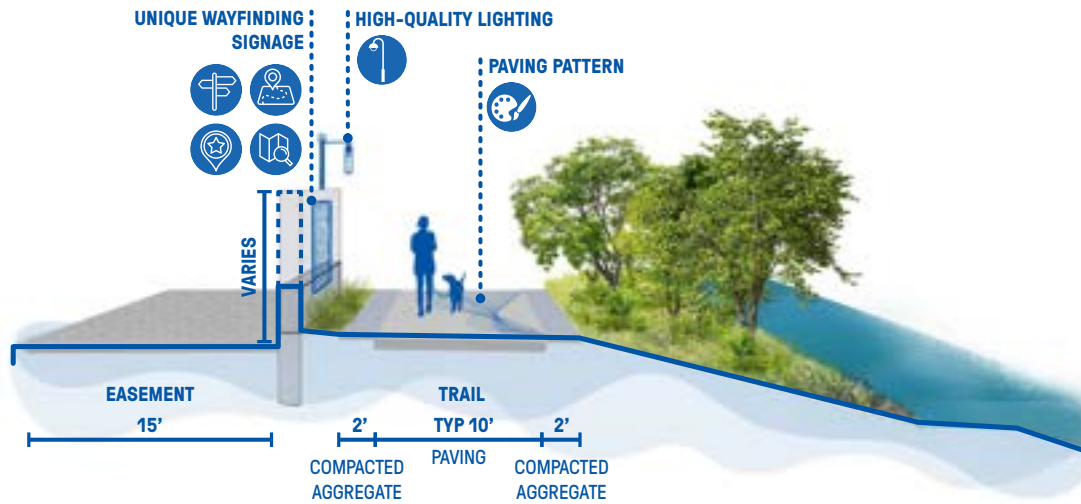
DG-29: Select furnishing, including benches and trash receptacles should be located at every entry point and at least once within every quarter mile.

Planting

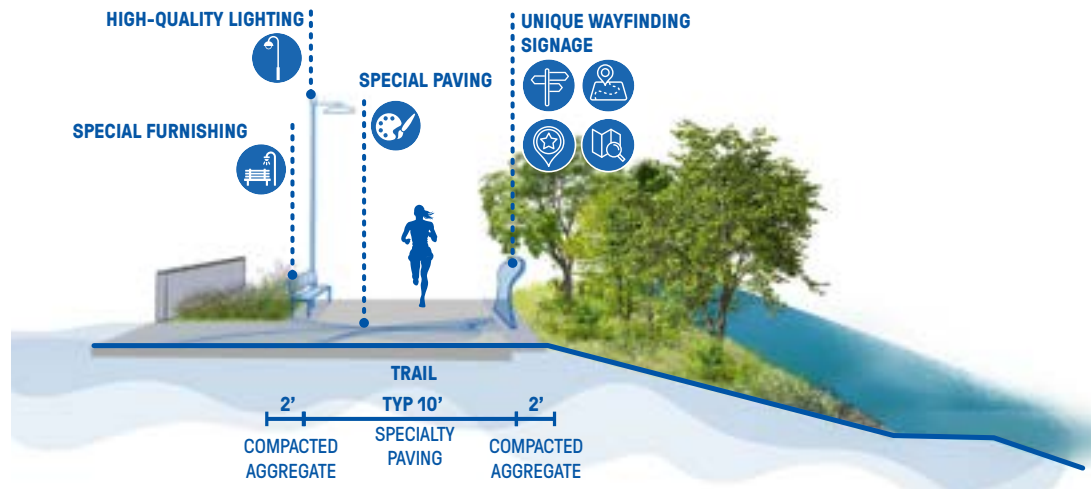
DG-30: Native riparian planting areas should be implemented alongside trail where there is sufficient width. Plant selection should maintain sight lines.

DG-31: Where wall height exceeds 4'-0", vines should be planted as buffer.

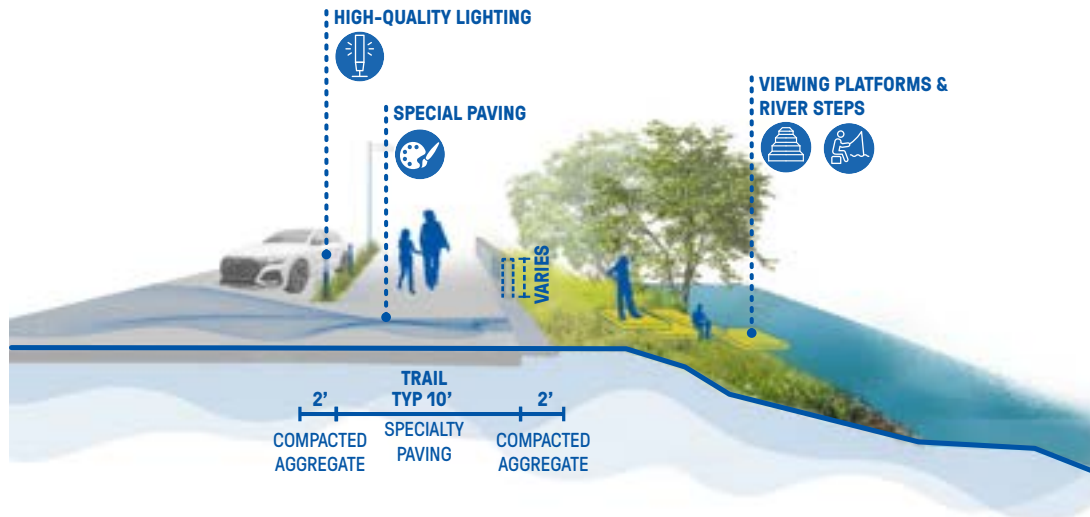
Typical RiverLine



Key Moments Along the RiverLine



Access Along the RiverLine



Typical Trail Character Imagery



Image: Hornsbergs Strandpark - Nyrens Arkitektkontor



Image: SWA



Image: The Woodlands Waterway



Image: Deule Canal

Enhanced Material & Wayfinding Character Imagery



Image: Hornsbergs Strandpark - Nyrens Arkitektkontor



Image: Miami Beachwalk



Image: Miami Beachwalk



Image: SWA

River Access Character Imagery



Image: Cherry Creek Trail



Image: The Wild Mile - SOM + Urban Rivers



Image: SWA



Image: Anglers' Seats

Trail Design Guidelines

RiverLine Core Zone

The Core Benefit Zone is the most active area within the RiverLine system. As such, the trail design should anticipate a higher volume and variety of users and feature enhanced materials and furnishings that align to the more urban context, as follows:

Paving Surfaces

DG-32: To emphasize the significance of the Core zone, the typical asphalt trail condition in this segment in particular should be evaluated for upgrades to specialty paving materials (concrete, unit pavers).

Enhancing permeability and ease of replacement are other considerations of using concrete unit pavers.

DG-33: The trail should be unified to the extent possible with materials selected to connect to the North and South zones as well as the existing riverfront promenade.

DG-34: In addition to enhanced paving materials, wayfinding through permanent markings (paint, thermoplastics) should be prioritized at access points, intersections, overlooks, and other key RiverLine moments. These moments can serve to unify the broader system where a range of baseline trail materials may exist.

DG-35: Where additional width is available, expanded paving areas should be considered for activation and furnishing on either side of the trail.

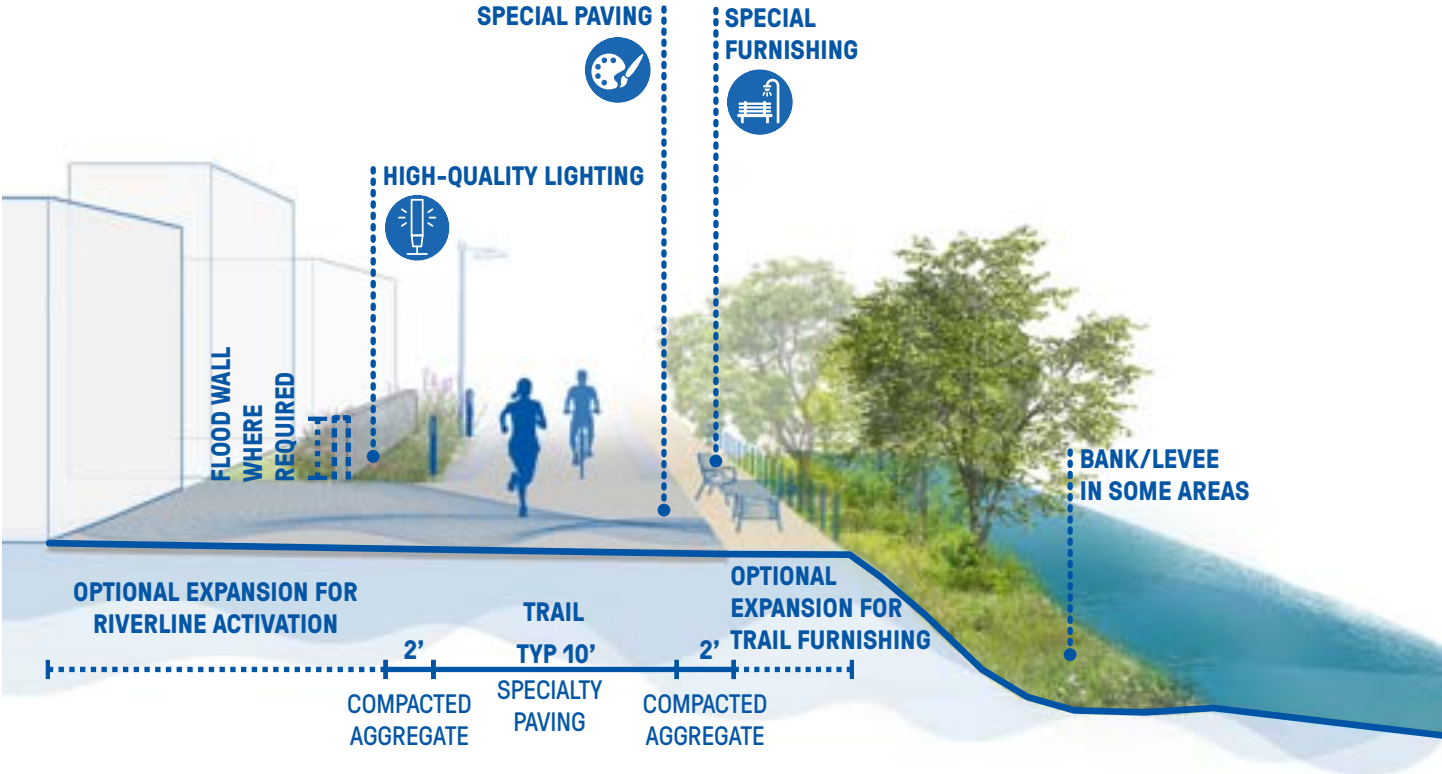
Furnishing, Lighting, and Public Art

DG-36: Within the Core zone, the family of furnishing elements should be expanded to reflect the more urban context, in addition to typical RiverLine benches, tables and chairs, bike racks, and trash receptacles

DG-37: Select furnishing elements should also be installed at a higher density to accommodate the increased number of users in the Core. Locations should be evenly distributed with elements at every entry point, specific destinations and key moments or at least every 500 feet.

DG-38: Light levels should be higher in the Core, while following system-wide guidelines for regularity.

DG-39: Within the Core zone, public art features should be considered at a higher density, with specific sites selected for their visibility from the trail and surrounding loops (see map on [page 37](#)).



Trail Character Imagery



Trail Connection Guidelines

Downtown to The Oxbow

The Core RiverLine experience is primarily about connecting users between Downtown to The Oxbow. The potential for these enhanced connections goes beyond the trail itself to create a broader circulation network in this area and add another layer of richness to the overall system-wide experience.

Creation of Loops

DG-40: Enhancing connections to surrounding neighborhoods and circulation networks can suggest routes of variable lengths for trail users to explore - offering differing lengths and levels of commitment.

DG-41: To support these loops through The Oxbow and into the Downtown, secondary trail segments should be considered for on the northeast side of the river to engage with the Oxbow Preserve and future development sites as well as from the bypass to the riverfront promenade.

DG-42: Supplemental wayfinding and signage can also be used to guide users along these routes or to other nearby destinations.

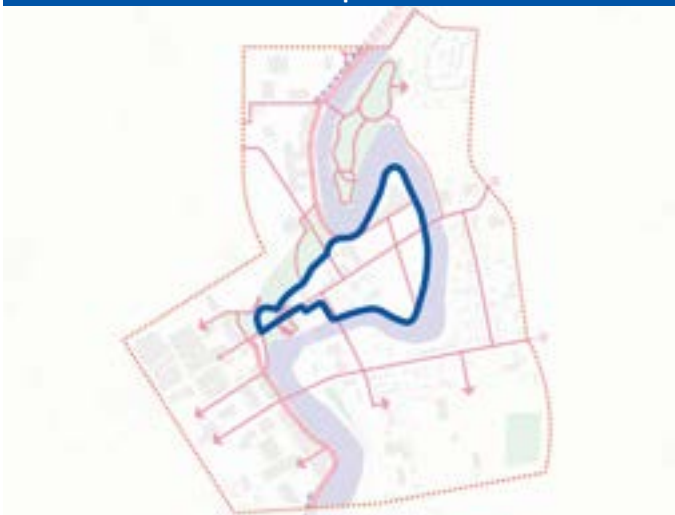
LEGEND

- ⋯ RIVERLINE CORE ZONE
- ▬ RIVERLINE TRAIL - MAIN
- ▬ RIVERLINE TRAIL - CONNECTIONS
- ▬ RIVERLINE LOOPS
- ▬ VINE TRAIL
- ▬ RIVERLINE TRAIN MAIN CONNECTION AREA
- ▬▬▬ PROPOSED FLOOD WALL
- ▬ EXISTING PUBLIC PARKING LOT
- ▬ EXISTING PRIVATE PARKING LOT
- ▬▬▬ EXISTING PARKING GARAGE

Oxbow Preserve 0.5 mile loop



Oxbow Core 1 mile loop

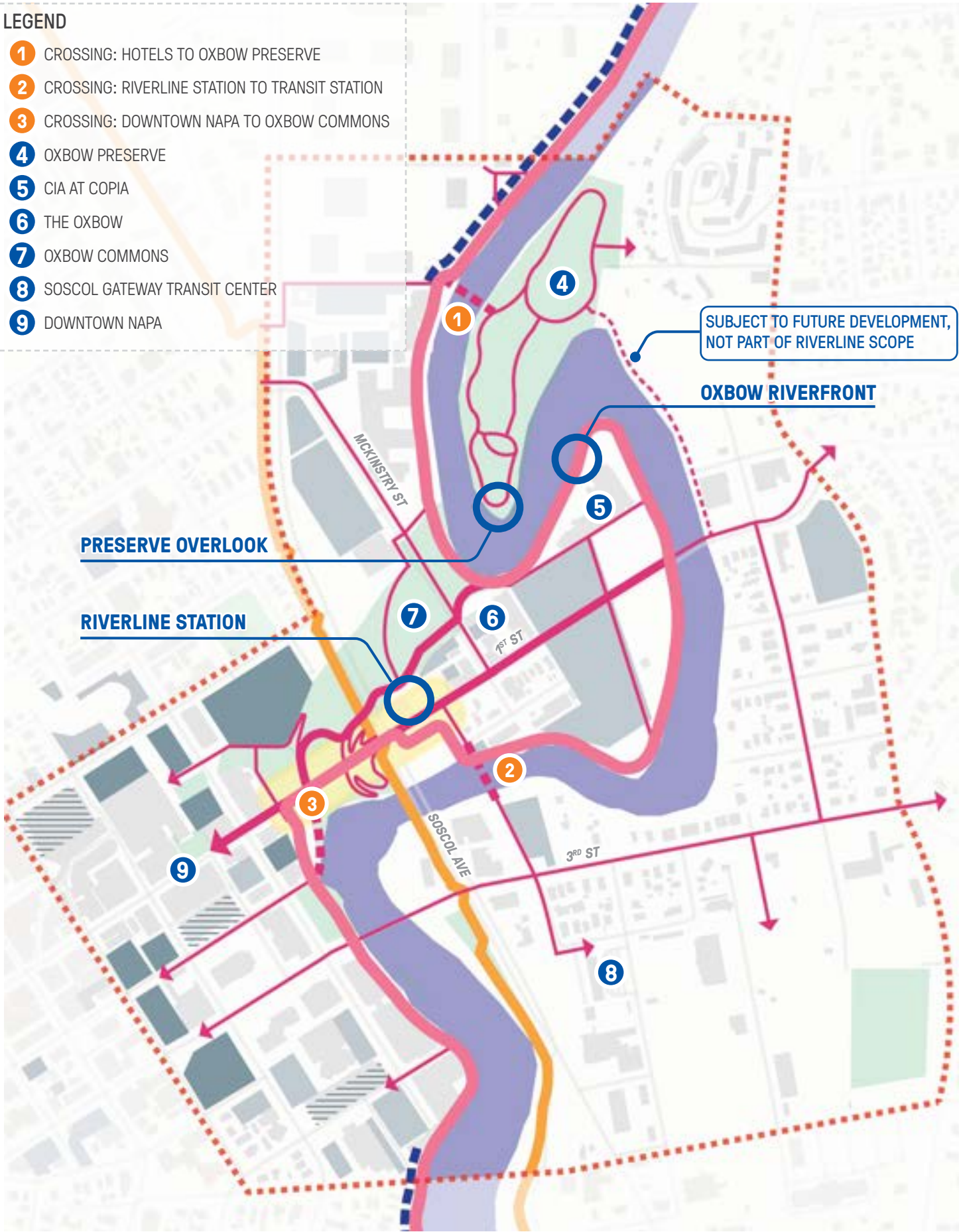


Oxbow-Downtown 1.5 mile loop



LEGEND

- 1 CROSSING: HOTELS TO OXBOW PRESERVE
- 2 CROSSING: RIVERLINE STATION TO TRANSIT STATION
- 3 CROSSING: DOWNTOWN NAPA TO OXBOW COMMONS
- 4 OXBOW PRESERVE
- 5 CIA AT COPIA
- 6 THE OXBOW
- 7 OXBOW COMMONS
- 8 SOSCOL GATEWAY TRANSIT CENTER
- 9 DOWNTOWN NAPA



Trail Connection Guidelines

Engage with the River

A key aspect of the RiverLine experience is the connection to the water itself—*take me to the river*.

Docks, Launches, and Steps





DG-43: Building on the several existing dock locations, a network of additional access points along the RiverLine should be considered—particularly in the Core and South benefit zones—within the context of past planning studies and river riparian conditions (see GP Goals NRC 1-5, NRC 3-4).

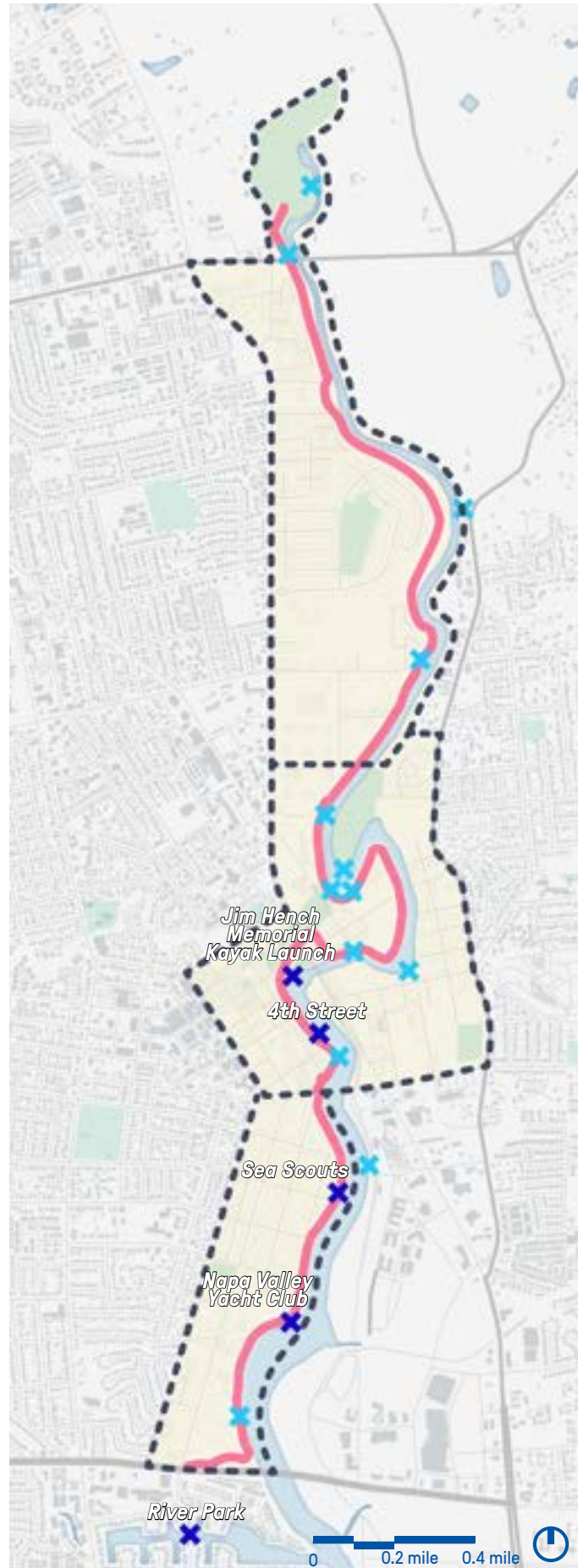
DG-44: This system-wide approach to river access should also consider the distance between points, the accessibility of each location, and the type of uses that can be supported. Within the series of docks, launches, and steps, these spaces should allow for a variety of experiences, from fishing and kayak launches to picnics by the water and quiet appreciation of the tidal flows.

Riparian Restoration and Preservation

DG-45: In addition to active river uses, passive connection to the Napa River should also be considered through an emphasis on the natural ecology of the riparian system. In the North zone, as well as around the Oxbow Preserve, there are many environmental education opportunities to highlight the unique riparian conditions along the RiverLine. Additional areas of restoration and preservation may be informed by the Flood Control District and should also be connected into the RiverLine experience (see GP Goal NRC 1-1).

LEGEND

-  BENEFIT ZONES
-  NAPA RIVERLINE
-  EXISTING DOCK
-  PROPOSED DOCK/2005 STUDY



Source: Dock Coalition History and Statement of Citizen Aims and Goals October 2005

Docks, Launches, and Steps Character

Riparian Character

 Community Preferred



Image: Vezelka Embankment - Strelka KB + Strelka



Image: Lindeloof Tuin-en Landscape



Image: Saint Ouen, Park of the docks - Agence Ter



Image: SWA



Image: SWA



The Wild Mile - SOM + Urban Rivers



Image: Wilde Weelde Wereld - Vis A Vis Designers



Image: The Wild Mile - SOM + Urban Rivers



Image: Brooklyn Botanic Garden - MVVA



Image: Graphisoft Park - Garten Studio



Image: BB Arhitekti



Image: Park "Avangard"



Image: Sydney Park

Trail Connection Guidelines

Enhance Future Development

The implementation of flood control projects will create new opportunities for development along the Napa River. The expansion of the RiverLine itself further enhances the value of projects located along the trail. As such, any new proposals should seek to optimize the trail experience and ensure a pattern of development that respects and reinforces connections to the water and the RiverLine.

The following are important considerations for the way in which future buildings interface with the trail:

Active Uses

DG-46: New development along the RiverLine should include activating uses, ideally with ground floor public access, to enhance the experience of the trail as a community amenity. All building uses must be consistent with zoning.

DG-47: In lieu of an active use within the building, a project should consider an activated outdoor space that is open to the public and engages directly with the trail (*see GP Goal LUCD 3-2*).

Building Orientation

DG-48: New buildings connected to the RiverLine should include at least one pedestrian entrance that provides convenient access to/from the trail. This may be a public or private entrance depending on the building use.

DG-49: Building security measures should be designed to avoid visual barriers between the trail and entry to the extent feasible. Fencing should be low and/or transparent to maintain visual access to the River.

DG-50: Loading and service entries should not be located along the trail side of a development.

Building Form

DG-51: New buildings that front the RiverLine should avoid blank facades at ground level and above.

DG-52: Facades when adjacent to the RiverLine should maximize transparency with windows, doors, and openings. Ground floor facades should target a minimum 60% transparency.

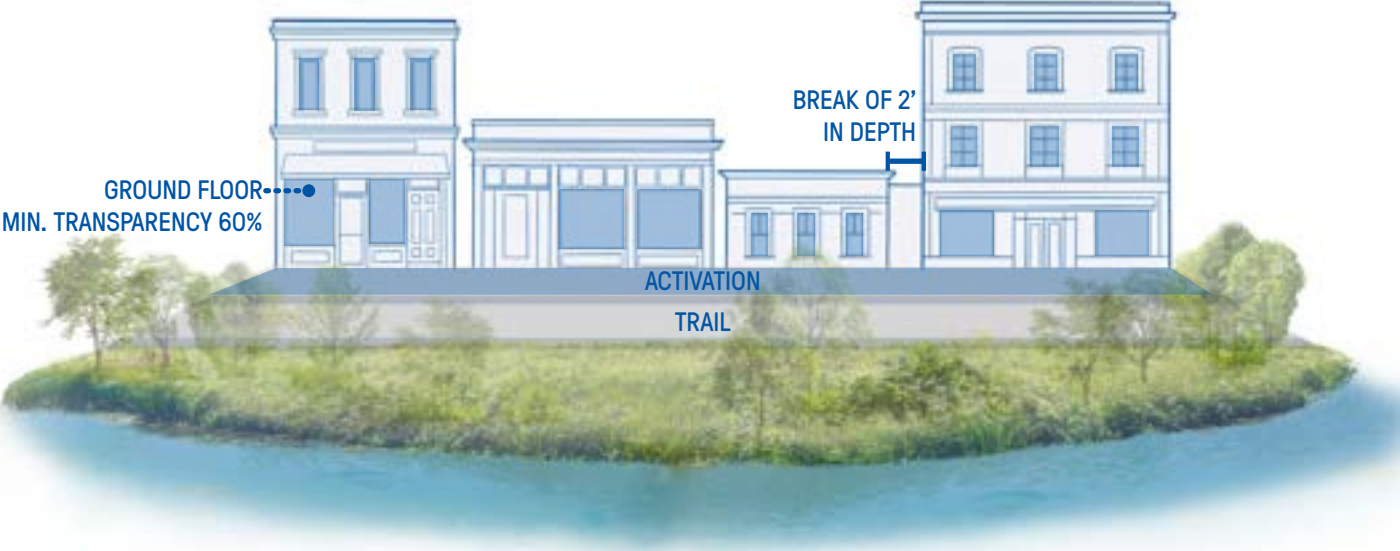
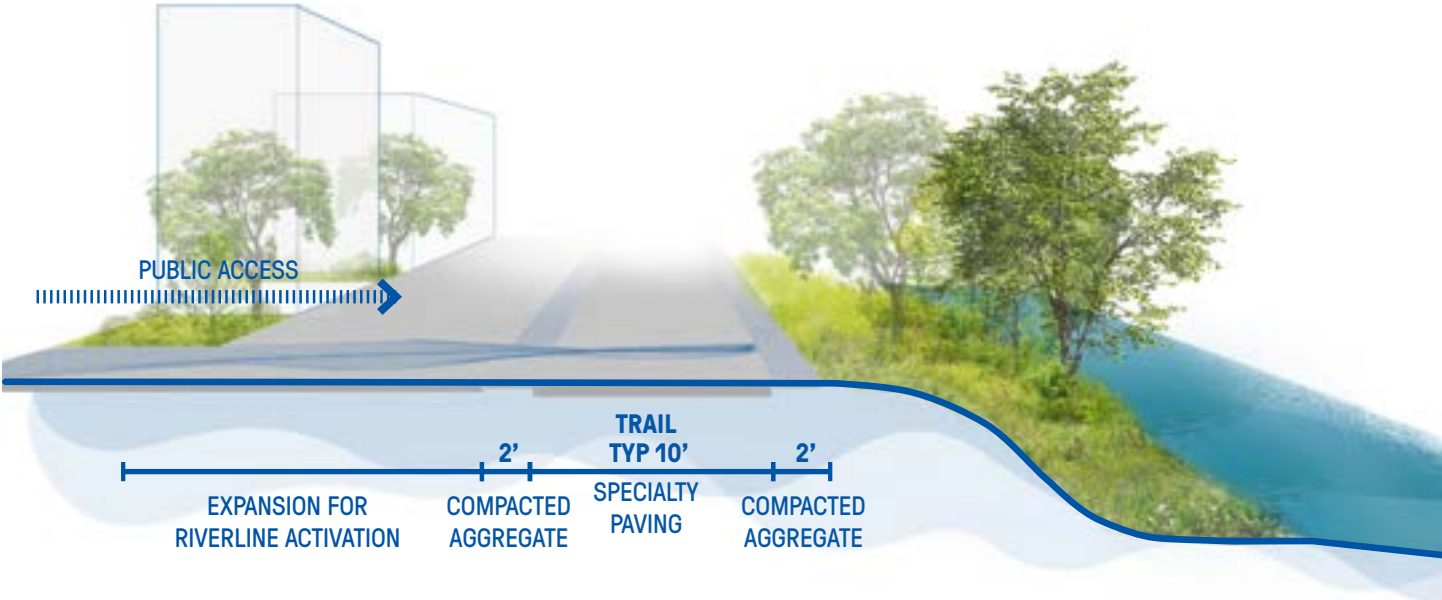
DG-53: Facades of buildings and structures facing public plazas and promenades should not exceed 30 feet of uninterrupted length. Facades greater than this length should be interrupted by breaks in the facade plane not less than two feet in depth.

Building Setbacks and Trail Access

DG-54: Building placement within a proposed development site should not obstruct sight lines from adjacent circulation routes (roads, pathways) to the RiverLine trail.

DG-55: Public access to the trail should be provided every 500 feet through the proposed development if the parcel(s) extend greater than 1,000 feet of frontage along the trail.

DG-56: Public access routes to the trail should be paved and include planting, lighting, wayfinding, and site furnishing to be consistent with the design of the adjacent RiverLine condition itself.



Summary Matrix

Trail Design Guidelines

Item	Design Guideline
System-Wide Consistency	
DG-1	To ensure the safety of all users, clear signage and wayfinding should be utilized to designate specific bike and pedestrian use criteria. Any specific restrictions should align to local policy/ordinance for Class I multi-use pathways.
DG-2	In the RiverLine North and South zones, there is anticipated to be lower traffic overall. Whereas in the Core zone, there may be areas expected to have a higher volume of traffic that would require bicyclists to adhere to ‘Slow Zones.’
DG-3	The RiverLine design should incorporate the principles of universal design and ensure ADA compliance is met for all segments of the trail.
DG-4	Minimal grade change is recommended, with sloped walkways (max 5%) preferred over ramps (5%-8%) when possible.
DG-5	Surface treatment, obstacles, and transitions should all be considered to create a safe and accessible trail experience for all users. Textured or slip resistant surfaces should be utilized to avoid inadvertent safety hazards for users.
DG-6	Maintain clear sight lines to ensure a safe experience for trail users by providing an open view of the trail ahead (avoid sharp turns, hidden areas).
DG-7	Consider other Crime Prevention Through Environmental Design (CPTED) strategies as well - perhaps in coordination with study for the Vine Trail.
DG-8	The trail itself should be visible from surrounding neighborhoods to encourage access and promote safety for trail users. Visibility can be enhanced with lighting and wayfinding.
DG-9	Clear sight lines should also be maintained to the river from the trail, to retain that connection to the water. Wall height and vegetation should taken into account accordingly.
DG-10	As part of the Flood Control South project, conduit should be included during construction to accommodate future light fixtures mounted on walls. Within the Core, lighting may also be mounted on walls where trail is in the floodway.
DG-11	Outside of the floodway, in both South and Core zones, a consistent family of fixtures (poles, bollards) should also be added at regular intervals.
DG-12	A signage program for the trail should be developed to select standard colors, branding, and signage types for different conditions.
DG-13	Signage should include trail branding, distance markers, and educational information. Dedicated signs should be installed at all entries and within the surrounding area if the access point is not clearly visible from primary circulation routes. This orientation signage may also include directional information to nearby destinations to facilitate wayfinding throughout the broader RiverLine system.
DG-14	Wayfinding should also be supported through near-term and long-term specialty paving surfaces with distinct patterns and markers throughout the system and to highlight key priority moments. See the following guidelines for surface material options.
DG-15	Public art should be featured at regular intervals along the RiverLine trail— particularly at key intersections and access points, connecting into the Rails Arts District . Refer to the Art & Commemoration Opportunities for more.
DG-16	There should be frequent and clear access points to the RiverLine that foster connections to the surrounding communities and active transportation corridors (see <i>GP Goal CSPR-13</i>).
DG-17	In the zones with the proposed flood control wall, breaks should be designed to offer regular access intervals with entry points at convenient locations such as street ends, intersections, and existing neighborhood amenities.
DG-18	Where provided, river access improvements should utilize materials that reflect the natural environment.
DG-19	Parking for the RiverLine may be supported by existing public parking lots, garages, and street parking where available.

- DG-20** Dedicated RiverLine parking spots may be included in future development or expansion of parking facilities.
- DG-21** Signage should indicate dedicated parking zones, and provide direction for users to the trail.
- DG-22** At intersections, signage (for trail users and drivers) will play an important role in providing navigational guidance for both. Enhanced paving surfaces may be considered, while adhering to the safety requirements of crosswalk placement.
- DG-23** Design considerations at crossings should be based on specific roadway context, but may include Rectangular Rapid Flashing Beacons (RRFBs), HAWK signals, raised crosswalks, etc.

Near-term Tactical Urbanism

- DG-24** Begin with installing new RiverLine signage along the existing trail segments, locating signage at entries, intersections, and decision points.
- DG-25** Consider utilizing paint (flexible and easy to install) and/or thermoplastic markers (more durable but less flexible in application) to create distinctive patterns along existing trail paving surfaces. Future trail upgrades and construction of new segments can expand on this paving pattern language to develop a consistent graphic identity along the full length of the RiverLine.
- DG-26** Existing site fixtures such as signage or light poles could also be painted in the RiverLine colors to complement the trail paving enhancements.

RiverLine North & South Zones

- DG-27** To support the overall RiverLine branding and wayfinding strategy, the typical asphalt trail condition should be evaluated to consider the use of specialty paving materials (concrete, unit pavers) and/or permanent markings (paint, thermoplastics). Enhancing permeability and ease of replacement are other considerations of using concrete unit pavers.
- DG-28** Enhanced paving materials should be prioritized at access points, intersections, overlooks, and other key RiverLine moments. These moments can serve to unify the broader system where a range of baseline trail materials may exist.
- DG-29** Select furnishing, including benches and trash receptacles should be located at every entry point and at least once within every quarter mile.
- DG-30** Native riparian planting areas should be implemented alongside trail where there is sufficient width. Plant selection should maintain sight lines.
- DG-31** Where wall height exceeds 4'-0", vines should be planted as buffer.

RiverLine Core Zone

- DG-32** To emphasize the significance of the Core zone, the typical asphalt trail condition in this segment in particular should be evaluated for upgrades to specialty paving materials (concrete, unit pavers).
- Enhancing permeability and ease of replacement are other considerations of using concrete unit pavers.
- DG-33** The trail should be unified to the extent possible with materials selected to connect to the North and South zones as well as the existing riverfront promenade.
- DG-34** In addition to enhanced paving materials, wayfinding through permanent markings (paint, thermoplastics) should be prioritized at access points, intersections, overlooks, and other key RiverLine moments. These moments can serve to unify the broader system where a range of baseline trail materials may exist.
- DG-35** Within the Core zone, the family of furnishing elements should be expanded to reflect the more urban context, in addition to typical RiverLine benches, tables and chairs, bike racks, and trash receptacles.
- DG-36** Within the Core zone, the family of furnishing elements should be expanded to reflect the more urban context, in addition to typical RiverLine benches, tables and chairs, bike racks, and trash receptacles.
- DG-37** Select furnishing elements should also be installed at a higher density to accommodate the increased number of users in the Core. Locations should be evenly distributed with elements at every entry point, specific destinations and key moments or at least every 500 feet.
- DG-38** Light levels should be higher in the Core, while following system-wide guidelines for regularity.
- DG-39** Within the Core zone, public art features should be considered at a higher density, with specific sites selected for their visibility from the trail and surrounding loops.

Summary Matrix

Trail Connection Guidelines

Item No. Design Guidelines

Downtown to The Oxbow

- DG-40** Enhancing connections to surrounding neighborhoods and circulation networks can suggest routes of variable lengths for trail users to explore - offering differing lengths and levels of commitment.
- DG-41** To support these loops through The Oxbow and into the Downtown, secondary trail segments should be considered for on the northeast side of the river to engage with the Oxbow Preserve and future development sites as well as from the bypass to the riverfront promenade.
- DG-42** Supplemental wayfinding and signage can also be used to guide users along these routes or to other nearby destinations.


Engage with the River

- DG-43** Building on the several existing dock locations, a network of additional access points along the RiverLine should be considered—particularly in the Core and South benefit zones—within the context of past planning studies and river riparian conditions (*see GP Goals NRC 1-5, NRC 3-4*).
- DG-44** This system-wide approach to river access should also consider the distance between points, the accessibility of each location, and the type of uses that can be supported. Within the series of docks, launches, and steps, these spaces should allow for a variety of experiences, from fishing and kayak launches to picnics by the water and quiet appreciation of the tidal flows.
- DG-45** In addition to active river uses, passive connection to the Napa River should also be considered through a emphasis on the natural ecology of the riparian system. In the North zone, as well as around the Oxbow Preserve, there are many environmental education opportunities to highlight the unique riparian conditions along the RiverLine. Additional areas of restoration and preservation may be informed by the Flood Control District and should also be connected into the RiverLine experience (*see GP Goal NRC 1-1*).

Enhance Future Development

- | | |
|--------------|--|
| DG-46 | New development along the RiverLine should include activating uses, ideally with ground floor public access, to enhance the experience of the trail as a community amenity. All building uses must be consistent with zoning. |
| DG-47 | In lieu of an active use within the building, a project may consider an activated outdoor space that is open to the public and engages directly with the trail (<i>see GP Goal LUCD 3-2</i>). |
| DG-48 | New buildings connected to the RiverLine should include at least one pedestrian entrance that provides convenient access to/from the trail. This may be a public or private entrance depending on the building use. |
| DG-49 | Building security measures should be designed to avoid visual barriers between the trail and entry to the extent feasible. Fencing should be low and/or transparent to maintain visual access to the River. |
| DG-50 | Loading and service entries should not be located along the trail side of a development. |
| DG-51 | New buildings that front the RiverLine should avoid blank facades at ground level and above. |
| DG-52 | Facades when adjacent to the RiverLine should maximize transparency with windows, doors, and openings. Ground floor facades should target a minimum 60% transparency. |
| DG-53 | Facades of buildings and structures facing public plazas and promenades should not exceed 30 feet of uninterrupted length. Facades greater than this length should be interrupted by breaks in the facade plane not less than two feet in depth. |
| DG-54 | Building placement within a proposed development site should not obstruct sight lines from adjacent circulation routes (roads, pathways) to the RiverLine trail. |
| DG-55 | Public access to the trail should be provided every 500 feet through the proposed development if the parcel(s) extend greater than 1,000 feet of frontage along the trail. |
| DG-56 | Public access routes to the trail should be paved and include planting, lighting, wayfinding, and site furnishing to be consistent with the design of the adjacent RiverLine condition itself. |

RiverLine Highlights

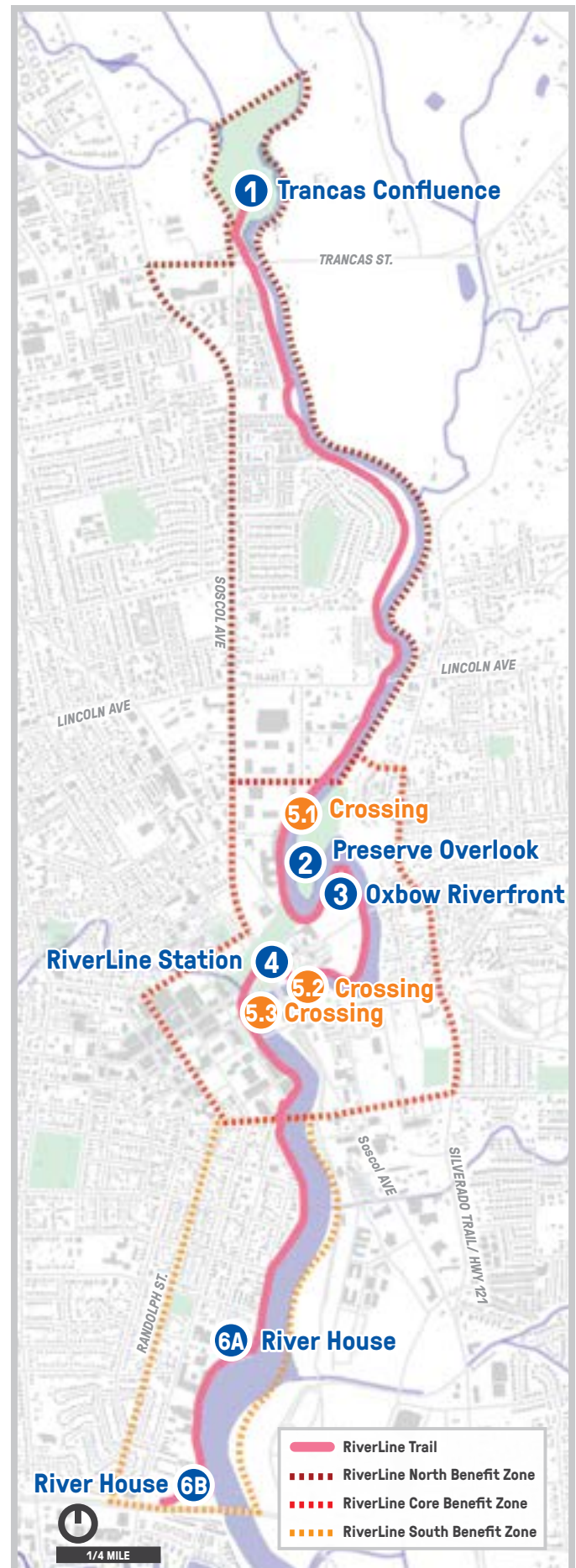


The vision for the RiverLine system as a whole is to create a cohesive network with a range of unique programmatic offerings along the length of the trail. These “highlights” include specific destinations, dedicated activation improvements, and critical crossing locations as follows:

- 1 Trancas Confluence
- 2 Preserve Overlook
- 3 Oxbow Riverfront
- 4 RiverLine Station
- 5.1 Crossing: Hotels to Oxbow Preserve
- 5.2 Crossing: RiverLine Station to Transit
- 5.3 Crossing: Downtown Napa to Oxbow Commons
- 6A River House (Recommended Site)
- 6B River House (Alternate Site Considered)

Each of the proposed interventions highlight an important trail intersection or enhance connections to adjacent existing and proposed community amenities. They are distributed throughout the three benefit zones, with a higher concentration within the more heavily activated Core zone. The RiverLine trail itself provides the connectivity of the system, while these projects provide places of interest.

The ideas in this chapter are visionary in nature, and each of these concepts will require further design refinement, engineering, and identification of funding sources to make possible. Additionally, this future planning will need to be factored into existing CIP projects. Projects that would potentially impact or change existing park spaces should align with the City’s typical process for park planning.



① Trancas Confluence

Trancas Crossing Park carries a storied history based on its key ecological attributes. Marking the discernible and shallow inland reach of Napa River's tidal flows, it has functioned as the crossing point for travelers across time, from indigenous tribes to the Mexican cattle ranchers.

The Trancas Confluence concept could expand upon current park features by celebrating the meeting of water flows and histories through art and educational installations. Beyond the extents of the flood control wall system, elements should be resilient to inundation during high water events.

As the northern terminus of the RiverLine, the park can draw visitors to the quieter and more nature-filled stretches of the riverfront. With an existing parking area, this passive walking loop could be a destination on its own, or serve as a graceful turnaround for users taking the trail from neighborhoods to the south.

Potential Key Elements

Park Elements

- Land Art
- Educational Trail
- Interpretive Art at River Crossing
- Kayak Launch
- Tidal Flow Viewing Platform & River Steps

Key Connections

- Napa RiverLine
- Wineries

Community Feedback

- **History Integration:** Suggest incorporating historical elements to educate park visitors and enhance the crossing at Trancas.
- **Space for Art:** The area is ideal for land art and outdoor sculptures.
- **ADA Access:** Desire for chairs and concrete trails that can be used in all weather conditions, with more access for fishing.
- **Water Access Issues:** The river's low draft limits water access, with concerns about canoing. Dredging may be necessary for better access. Concern about too many kayak launch areas, which could overwhelm the river. Suggest leaving some areas for wildlife.
- **Parking and Access:** Ample parking available, easily accessible for users.



Key Element Examples

 Community Preferred



② Preserve Overlook

The Oxbow Preserve is a valued ecological sanctuary at the heart of the City of Napa, protecting and celebrating the diversity of local riparian ecosystems. This site offers a uniquely natural experience, in juxtaposition to The Oxbow's more urbanized condition across the river.

Designed to accommodate high water events, a light-touch, overlook moment at “the point” of the Preserve would protect the existing waterfront edge while offering memorable views of the river bow, Oxbow Commons, Oxbow Riverfront, and beyond.

While the primary RiverLine follows the south bank, enhanced access through one of the proposed bridge crossings would provide direct access to the Preserve, encouraging visitors to explore its existing looping trail system. Continuing the trail along the Future Development site on the northern bank would create a connection back to First Street and from the existing Preserve parking lot, an improved launch for small craft at the lower marsh could also be considered.

Potential Key Elements

Preserve Elements

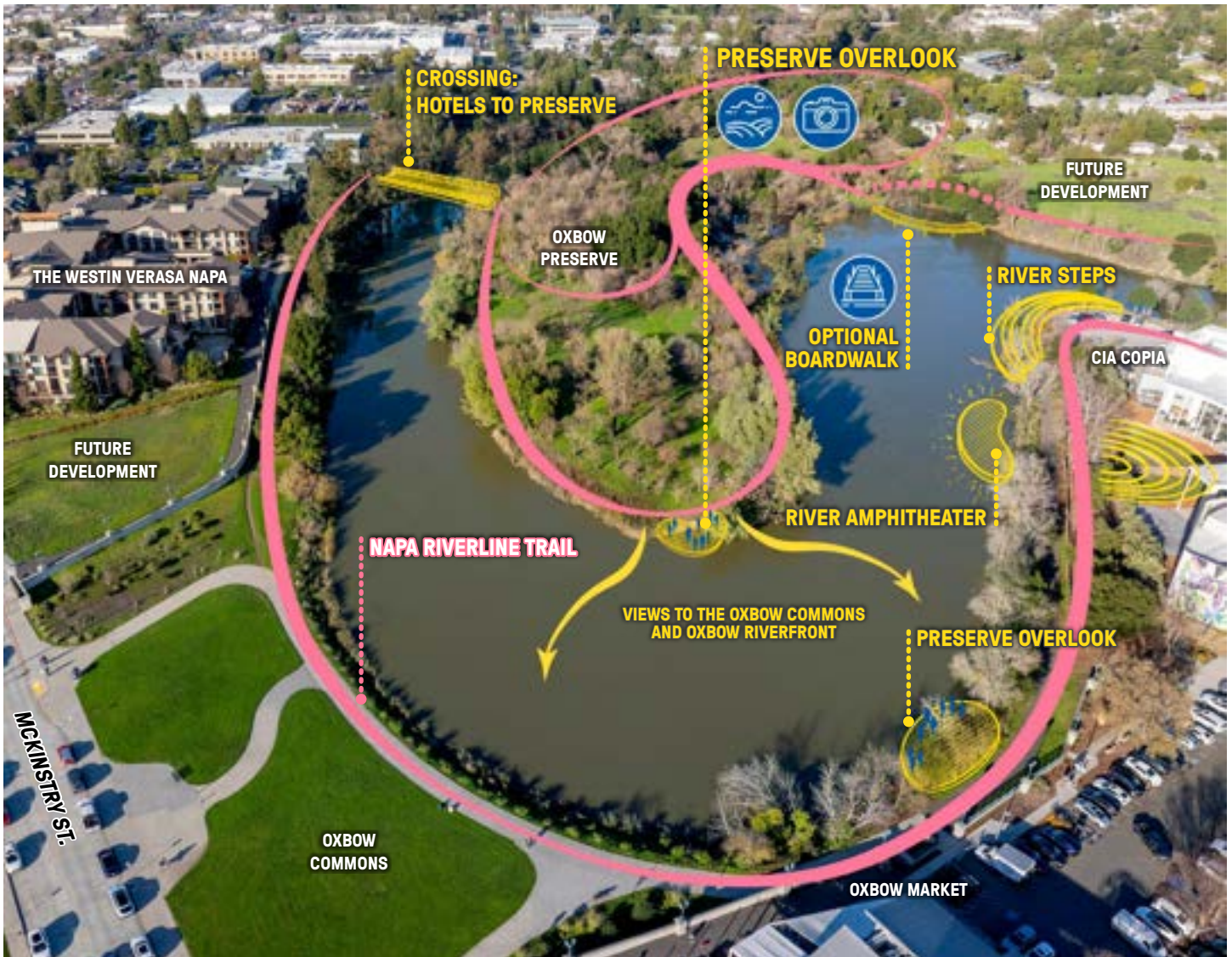
- Simply-designed overlook
- Improved launch

Key Connections

- Napa RiverLine
- Crossing: Hotels to Preserve
- Silverado Garden Apartments
- Alta Heights Neighborhood
- Future Developments


Community Feedback

- **Concerns About Overlook Structures:**
Community members strongly opposed large, overly engineered overlook structures at the Oxbow Preserve. If proposed, they should be small, unobtrusive, and blend into nature.
- **Alternative Approaches to River Access:**
Rather than large observation structures, the community favors improved river access, such as the boat launch. More spaces for residents to enjoy the water with shaded seating for elderly visitors were also suggested.
- **Preserving the Natural Environment:**
There is a strong preference to protect Oxbow Preserve. Some believe nature should remain undisturbed, especially in flood-prone areas, with the focus on stabilizing existing riverbank walkways near Oxbow Market and CIA Copia instead.
- **Safety and Connectivity Considerations:**
A river crossing closer to Oxbow Commons may be better for visibility and safety. Improving existing foot and bike paths should be prioritized before adding new bypass elements.



Overlook Examples

 Community Preferred



③ Oxbow Riverfront

The Oxbow Riverfront celebrates connection to the Napa RiverLine through a variety of experiences along the north shore of The Oxbow. These improvements aim to further orient this iconic Napa destination towards the water, strengthening the relationship between the community and the Napa River.

The adjacencies to CIA Copia and the Oxbow Market are opportunities for RiverLine activation through a public private partnership. Specifically, the River Amphitheater could expand and enhance the event experience at this privately-owned venue. The River Steps could also provide expanded seating for visitors to the Oxbow Public Market.

Improvements to the RiverLine trail in this area should address recent washouts and consider a trail realignment that will be more resilient to future winter storm events. Meanwhile, summer only pop ups could be considered to provide seasonal launch access along the Riverfront or at the Bypass.

Potential Key Elements

Preserve Elements

- River Amphitheater
- River Steps
- Temporary Launch Access (summer only)

Key Connections

- Napa RiverLine
- CIA Copia
- Oxbow Public Market

Community Partners

CIA Copia
Oxbow Public Market

Community Feedback

- **Preserving Natural Landscape:** Community emphasized the importance of highlighting natural landscape with minimal structures.
- **Enhancing Shade and Seating:** There is a strong need for shade structures, additional trees, and seating areas, particularly those accessible for wheelchairs.
- **Pet-Friendly Considerations:** If the area allows dogs, waste and water stations should be installed to accommodate pet owners.
- **Cultural and Entertainment Uses:** An entertainment venue was highly supported, with suggestions for an amphitheater to host a variety of events.
- **River Access and Recreation:** More access to the river is welcomed. However, concerns were raised about feasibility due to tidal changes and silty water.
- **Parking and Infrastructure Needs:** Public parking near launch sites is necessary to support increased river access.



Key Element Examples

 Community Preferred



④ RiverLine Station

The RiverLine Station is the primary meeting point for visitors along the trail. Situated at multiple junctures, between The Oxbow and Downtown Napa; Soscol Avenue and First Street; the RiverLine and Vine Trail; and two Riverline crossings, it will create a welcoming hub for the Napa Community.

Currently the site of the County Flood Control District building, the RiverLine Station may adapt the existing structure or upgrade as necessary to serve as a visitor center with community amenities such as meeting space, cafe, outdoor gathering, river gallery, and more.

The Station's prominent location makes it an important wayfinding moment along the RiverLine. Iconic public art and monument signage should be placed to attract and orient a variety of users, with clear connections to the adjacent trail systems and other nearby community amenities. The design of the RiverLine should also study opportunities to connect directly from grade at First Street to the Oxbow Commons path via stairs, ramps, or both.

Potential Key Elements

Main RiverLine Station Building

- Cafe
- Visitor's Center
- River Gallery
- Community Meeting Space

RiverLine Station Grounds

- Iconic Artwork
- Bike Parking
- Outdoor Seating
- Terrace Seating/
Steps to Oxbow Commons

Key Connections

- Napa RiverLine
- Vine Trail
- The Oxbow & Downtown Napa
- Crossing: RiverLine Station to Transit
- Crossing: Downtown to Oxbow
- Oxbow Commons

Community Feedback

- **Improving Wayfinding and Connectivity:** Clear signage and wayfinding are needed. Dedicated bike paths, secure bike parking (including e-bikes and cargo bikes), kayak storage, and scooter rentals would improve accessibility.
- **Balancing Open Space and Amenities:** Add shaded seating, especially for elderly visitors. Some support a café, while others prioritize restrooms, storage lockers, and picnic tables.
- **Honoring Napa's Historic Chinatown:** The site's design should better integrate the history of Napa's historic Chinatown beyond the existing Moon Gate and plaque.
- **Sustainability and Design Features:** A green roof could enhance sustainability. A small, partially covered facility is preferred to keep the space open and welcoming.
- **Parking and Accessibility:** Need for adequate parking and easy watercraft access for kayaks and paddle boards.



Main Building Examples

 Community Preferred



5 River Crossings

The series of proposed RiverLine crossings are intended to create a robust system of connections to critical points of interest throughout the City of Napa and beyond. Located within the Core Benefit Zone, they particularly improve circulation between Downtown Napa and The Oxbow.

- Potential Key Elements**
- Dual pedestrian/bicycle use (non-vehicular)
 - Overlooks and rest stops
 - Iconic, Napa-style design

Each of the three crossings identified have the potential to be designed with distinct features and styles, offering a variety of overlook experiences along the river. The opportunity for the crossings to become iconic moments within the RiverLine system should be considered as well, for leveraging dedicated philanthropic investment.



River Crossing Examples

 Community Preferred



Image: Deschutes River Trail




Image: The Moon - Viewing Bridge



Image: Rodney Cook Sr. Park



Image: Historic Fourth Ward Park



Image: Providence Pedestrian Bridge - INFORM Studio



Image: Pasarela de San Jorge



Image: Fietstunnels Doornsteeg - wJrck Studio



Image: Lakeside Woods Library - Yudao Landscape Design



Image: SWA



Image: Albuquerque Rail Trail



5.1 River Crossing: Hotels to Oxbow Preserve

The Oxbow Preserve is a hidden gem in many ways—visible from across the river but without direct access from the Downtown Napa, Oxbow Commons, and The Oxbow.

This river crossing aims to address the disconnect by proposing a new bridge at the northern edge of the River Terrace Inn and southern edge of the new flood wall. The bridge would provide a quiet overlook of the Napa River as it narrows and becomes lined with a rich grove of riparian trees and vegetation. It will be particularly beneficial for nearby apartment residents and RiverLine users to connect to the Oxbow Preserve trails and proposed Overlook.

Site 5.1 Community Feedback

- **Support for the Crossing:** A simple, maintainable design is preferred.
- **Concerns About Feasibility and Safety:** Some question the practicality of building a costly bridge on the flood-prone Preserve side, suggesting that stabilizing existing pathways would be a better investment.
- **Accessibility and Amenities:** Benches and wheelchair access should be included to ensure the bridge is comfortable and usable for all visitors.



5.2 River Crossing: RiverLine Station to Transit Station

The second river crossing provides a direct connection from the Soscol Gateway Transit Center to the RiverLine and proposed RiverLine Station. Conceptual planning for this pedestrian/bicycle crossing parallel to the railroad bridge is already underway and will encourage increased transit use to access to The Oxbow and RiverLine highlights.

This crossing location may also benefit future hotel guests and residents from potential future projects proposed within the south side of The Oxbow.

Site 5.2 Community Feedback

- **Support for Improved Connectivity:** Encouraging walking and biking between Soscol Gateway Transit Center and RiverLine Station instead of driving is a key benefit.
- **Concerns About Cost and Necessity:** Some question whether this bridge is worth the investment, given the high cost of bridge construction.

Community Partners

Napa Valley Transportation Authority



5.3 River Crossing: Downtown Napa to The Oxbow

A strong connection between Downtown Napa and The Oxbow is critical to the creation of a cohesive RiverLine system. Today, there are existing sidewalks and trails that currently provide access, but they require either roundabout routes or circulation along exposed street corridors.

Enhanced connection in this location could take a variety of forms. Improvements to existing routes in the near-term can greatly enhance the First Street crossing, meanwhile, long-term creative solutions may include new infrastructure, such as a direct connection from the Oxbow Commons to the Downtown riverwalk - pending feasibility studies.

Near-Term: Existing Street Level Enhancements

Street level improvements on First Street can improve and clarify the RiverLine connections in this location. These could include wayfinding, public art, shade elements, and enhanced site furnishing along the bridge itself as well as an improved mid-block crossing between the Opera House Plaza and Wilfred's Lounge for users traversing from back up from the Bypass. These improvements will improve the pedestrian experience at this existing crossing.

Long-Term: New Off-Street Connection

The proposed long-term crossing would offer a direct, off-street connection between Downtown



Napa to the Oxbow Commons, The Oxbow, future developments, and the RiverLine Station. This would support a continuous trail experience by offering passage underneath First Street to a short bridge segment across Napa Creek and up to the existing riverwalk promenade at Second Street.

This long-term project will require detailed review to study the hydrologics in this portion of the Bypass and ensure that there are no negative flood control impacts from the structured portion of the crossing. This extension of at-grade paths within the Bypass would follow the same criteria as other circulation routes elsewhere in this zone of RiverLine.

Site 5.3 Community Feedback

- **Support for the Crossing:** A key connection that improves pedestrian safety and accessibility without using busy roadways.
- **Concerns About Flooding and Environmental Impact:** Some question how the crossing will withstand flooding and whether the hydrological impact assessment will justify the cost and effort.

Community Partners

Napa County Flood Control District

6 River House

The River House embodies the vision concept of “Take Me to the River” and provides a unique community and recreation hub right on the water. The building itself can engage directly with the river and encourage users to do the same. Located within the RiverLine South Benefit Zone, the River House will provide the primary activation along this portion of the trail. It should serve as a destination for visitors from Napa and beyond, while specifically offering community amenities for the Tannery Bend and Napa Abajo neighborhoods.

Two potential site options for the River House were considered, with the recommendation of the Plan to pursue the Napa Valley Yacht Club location. Any future development of the River House will be in coordination with key community partners.

Community Partners

- Napa Valley Yacht Club
- OhSana Wa’a Outrigger Canoe Club
- Aquatic Recreation Operators

Potential Key Elements

Main River House Building

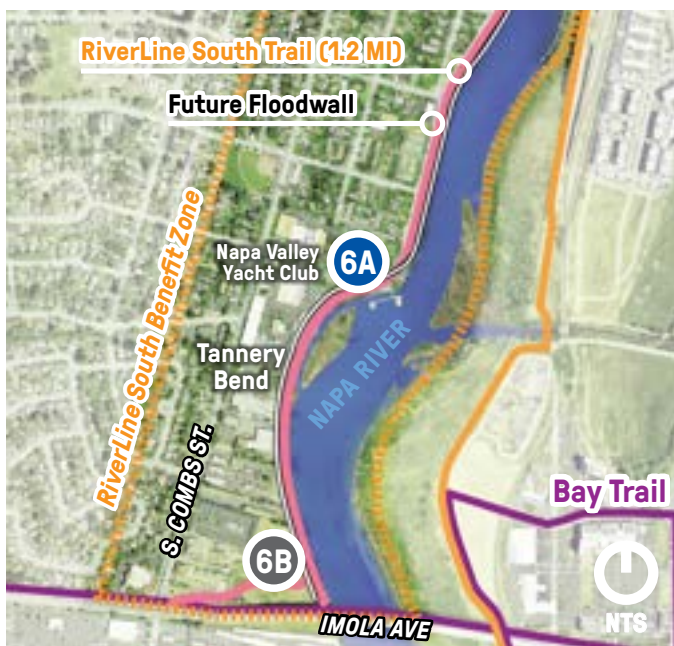
- Cafe
- Community Space
- Recreation Rooms
- Sauna

River House Grounds

- Dock
- Fishing Pier
- Kayak/Boat Launch
- River Swimming
- River Lounge (hammocks, picnic tables, and lawns)
- Riparian Edge Improvement
- Floodwall Integration
- Adjacent Park
- Parking

Key Connections

- Napa RiverLine
- Bay Trail
- Tannery Bend
- Napa Abajo Neighborhood



General Community Feedback

- **Enhancing River Access & Connectivity:** If possible, include a crossing at the River House location with wildlife viewing overlooks. Provide bike parking at gathering points to reduce car dependency.
- **Concerns About Water Quality:** Public swimming is debated, with some concerns about whether the river is clean enough.
- **Other Considerations:** Desire to protect natural habitats, restore historic river docks, and repair the kayak launch.

River House Examples

Community Preferred



Image: Centroparco Floating Oasis - Slim Studio



Image: Pavilion of Floating by JK-AR



Image: Hudson River Education Center and Pavilion



Image: Barton Springs - Bud Franck



Image: Timber Boathouse by Foster - Partners



Image: Getty Images - Bruno Levesque



Image: Loyly - Avanto Architects



Image: Ansia Starks / H2E Studio



Image: Gallery of Waterfront Tavern - HSE Architects



6A River House / Recommended Site

As the preferred concept, this site would be re-envisioned as the “River House” in collaboration with the Napa Valley Yacht Club. Expanding on existing uses, programming would aim to engage a broader community of users. The functionality of the building and dock would be maintained, with upgrades for better launch infrastructure and the incorporation of additional features, such as river swimming access, dining, recreation, and other community uses. The RiverLine trail and flood control wall will follow the alignment of Riverside Drive, however there is potential for connecting to the adjacent parcel to create a park or offer parking for the River House.

Site A Community Feedback

- **Option A** is favored for its quieter and more scenic setting, as well as its downtown proximity and existing role as a community gathering space. The chosen site should maximize community use and accessibility.
- **Infrastructure and Accessibility Needs:** Improvements needed for NVYC access, kayak parking, shaded seating, and better bike parking to reduce traffic impacts.



6B River House / Alternate Site Considered


The alternate site considered would utilize a vacant property adjacent to the Imola Bridge. Under this scenario, the existing Yacht Club would remain as it is and the new River House site would support distinct community programming, such as river swimming, river lounge, and auxiliary launch.

While this option would provide a true southern terminus of the RiverLine and connect to the Bay Trail, the separation of river-based activation and increased distance from Downtown Napa makes it a less desirable location for the River House overall.

Site B Community Feedback

- Environmental and Noise Considerations:** Traffic noise concerns due to its location under the Imola Bridge. Wind exposure is also a factor in usability.
- Connection to Trails and Infrastructure:** Site B connects well to bike routes and the Imola Bridge, potentially increasing positive traffic. Permanent improvements to the Bay Trail are needed for better connectivity.

RiverLine Activation



This Strategic Plan provides a framework for the Napa RiverLine to evolve and expand over time.

The trail itself serves as the backbone with targeted interventions at key locations to catalyze further investment in the system. It is also important, however, to maintain an expanded perspective on the secondary opportunities that might be created through the RiverLine project.

This chapter emphasizes opportunities for additional programming, amenities, and activation that may be considered within the RiverLine system to support:

- **Health & Wellness**
- **Art & Commemoration**
- **Nature & Education**
- **Special Events & Programs**

These activation overlays will increase the richness of the overall RiverLine experience, and provide unique ways for the Napa community to engage. Some elements may be appropriate along the RiverLine trail itself, while others may be considered as adjacent uses.

The opportunities suggested here are to serve as a starting point, with specific interventions that address the specific needs of the Napa community.

Health & Wellness



Art & Commemoration



Nature & Education



Special Events & Programs



Health & Wellness Opportunities

The health and wellness benefits of a community amenity such as the RiverLine cannot be overstated. The improved walkability and connectivity throughout the system will provide active recreation and transportation opportunities to the surrounding community members and RiverLine visitors.

Specific activation strategies can provide moments of respite for trail users, as well as

introduce additional elements for fitness and wellness programming. These interventions can be considered as space allows, and where the RiverLine intersects with other public realm spaces.

The following suggest some potential opportunities that could support the overall RiverLine vision and user experience.



Typical trail furnishing can be complemented with areas of lounge seating to encourage lingering along the river.



Passive wellness uses such as meditation may be considered in addition to more active recreation uses.




Temporary activation can provide a unique and varied experience along the RiverLine.



Flexible spaces such as decks and larger docks along the RiverLine may be used for informal wellness programming.



Fitness equipment can be incorporated in the RiverLine system to provide a circuit of distributed exercise options for users.



Where larger space allows, concentrated exercise equipment in the form of an outdoor ‘gym’ may also be considered.



Along the 4.5 mile length of the RiverLine, mileage markers should be included with trail wayfinding program for users to track distance completed.



Small-scale play elements distributed throughout the RiverLine system would expand health benefits for users of all ages.



Beyond trail-specific uses, wellness opportunities may include an amenity like a community garden.



Places for families to gather and enjoy the outdoors is another way to expand upon community health benefits.

Art & Commemoration Opportunities

The RiverLine system presents tremendous opportunities for incorporating public art throughout the system. Art can take a wide variety of forms, from temporary installations to permanent commissioned pieces. The RiverLine system will serve both local Napa residents and visitors from afar. As such, public art within the system may draw from local as well as international artists. In particular, a public art program should emphasize

the importance of local history, and representation of site-specific storytelling from the region's indigenous community. The selection and placement should be in collaboration with the [Rails Arts District](#).

These commemorative elements may be structures, educational signage, or spaces to gather and share collective cultural values.



Temporary art is an excellent early activation strategy to highlight existing aspects of the RiverLine system while awaiting further investment and permanent structures.



Programming through interactive art is another pop-up strategy that may be considered to engage the community.



Artistic light installations creates visual interest at night, while enhancing the safety of the RiverLine experience.



Art may take cues from the river context, blending environmental education opportunities with the art itself.



Public art activation can also include performance space, for formal events or pop ups. This is a particular consideration at CIA Copia.



Existing and new buildings along the RiverLine may present opportunities for mural art along the trail.



Monumentation and memorials along the trail can highlight the cultural richness of the Napa River region.



Specific acknowledgment of the indigenous stories from the community should be expressed as part of the RiverLine story, in coordination with tribal representatives.



More active education programming may complement the built elements within the system.



Specific historical events that relate to the Napa River may be commemorated within the trail system as well, for example the history of the Trancas Confluence site.

Nature & Education Opportunities

Integrated with the Napa River itself, there are many ways for the RiverLine to support environmental education and opportunities for interaction directly with its natural systems.

There are many fascinating layers to highlight, from river hydrology to the range of different riparian ecosystems along the length of the system.



The unique hydrological conditions of the Napa River could be highlighted through interaction demonstrations.



As a tidal system with substantial variability in water elevation throughout the day, creative markers can connect RiverLine users with this natural fluctuation.

Interpretive signage throughout the system should be complemented with additional passive recreation opportunities in key locations along the trail.

These may include expanded environmental educational opportunities, restoration areas and habitat creation, and amenities for wildlife observation and birding activities along the corridor.



Expanded river education could occur in the RiverLine Station, for example, to describe the function of the bypass and floor control measures on the Napa River.



Similarly, over time, sensors on the river could indicate larger climate-related system changes.



Interpretive signage should be incorporated throughout the RiverLine wayfinding program to highlight environmental education opportunities.



Playful elements can also take inspiration from nature, and encourage engagement by the youth community.



Existing and proposed riparian restoration efforts along the RiverLine should be celebrated as educational opportunities.



Specific furnishing products can provide playful ways to introduce additional habitat features to the more urban portions of the RiverLine system.



Where appropriate, larger amenities for wildlife observation may be considered, for example the Preserve Overlook.



Birding is another form of passive recreation that encourages users to appreciate the natural ecosystem along the river.

Special Event & Program Opportunities

Providing a variety of special events and general programming throughout the year will help activate the RiverLine and encourage people to come back to again and again. This programming should attract both locals and visitors to the river, bring additional economic benefit to local businesses, and help celebrate and educate on the Napa River ecology.

There may be opportunities for temporary activation as well as events ranging from small to large scale.



Expanding on active recreation opportunities, kayak or boat tours are a great way to celebrate the river's ecology.



Community gathering around the RiverLine could be supported through organized river floats, during times of year when this is a safe activity for families to enjoy.

Events will mostly be focused in the Core and South zones and will require multi-faceted coordination with a variety of public entities, including the City of Napa and Napa County Flood Control District, and private businesses and stakeholders, including the Downtown Napa Association and the RiverLine nonprofit. Programming and activities should generally be consistent with the character of the RiverLine and be oriented to the river, such as the following:



To highlight the enhanced active transportation potential of the system, bike tours could utilize the RiverLine.



Similarly, programming associated with temporary dock could enhance seasonal access to different parts of the river.



Regularly scheduled programming, such as yoga sessions, can offer consistent activation and offer benefits to local residents.



Programming such as painting by the river offers opportunities to gather and engage with the river in a more passive manner.



Family-friendly pop up events along the RiverLine could showcase art, local artists, and locally made goods.



There are opportunities for existing live music events such as a Festival Napa Valley at CIA Copia and Friday night concerts at Veteran's Park, to better engage with the RiverLine itself.




Seasonal events like Earth Day in Oxbow Commons, Napa Lighted Art Festival along the promenade, and the NV Yacht Club 4th July Boat Parade can also activate the RiverLine.



Festivals should celebrate the City's ethnic and cultural diversity, including the Latino and Native American communities, weaving in the significance of the Napa river.

RiverLine

Economic Opportunities



Catalyzing Economic Development

The City is a thriving commercial center for the Napa Valley. The RiverLine offers significant potential to support existing development while also catalyzing new residential and commercial growth, contributing to the City's economic vitality and long-term fiscal sustainability.

By enhancing connectivity, accessibility, and public amenities, the project can attract new investment and encourage strategic infill development. The economic benefits of the RiverLine will extend across multiple sectors, including housing, retail, hospitality, and business activity, strengthening the local tax base.

The RiverLine will also support the actions proposed in the City's Economic Plan through targeted investments and strategic planning, the RiverLine can serve as a foundation for sustainable growth, ensuring a thriving, resilient urban environment. The following economic development strategies will support catalytic change along the RiverLine and throughout the City.

Business

ED-1: Prioritize RiverLine investments that support local business creation, entrepreneurship and workforce development.

- Align Riverline infrastructure with local small business and community economic development needs, including in adjacent disadvantaged or underserved neighborhoods. Encourage businesses to leverage the RiverLine as a community asset and a destination to augment their branding.

- Invest in public amenities, landscaping, wayfinding and circulation improvements that both enhance the area's accessibility to residents and visitors alike.

ED-2: Partner with individual merchants and merchants associations to develop a unified branding strategy for the RiverLine that can be incorporated into business marketing and customer attraction efforts.

ED-3: Implement business attraction and retention strategies that build on the unique environmental qualities of the Napa River in Downtown Napa, including active recreation and water-oriented uses.

ED-4: Building on the existing strength of food- and beverage related businesses in and around the Riverline, continue to invest in business development and marketing activities that position the Riverline as a world class destination for food and wine.

Funding

ED-5: Leverage existing funding sources (e.g. EIFDs) and explore new funding sources to generate revenues for community-serving infrastructure and economic development activities.

Education

ED-6: Partner with K-12, community college and other educational institutions to develop a tailored curriculum around the history and ecology of the Napa River and implement ongoing educational training activities to spur interest in and knowledge of the Napa River and surrounding area.

Residential Development


Between 2022 and 2031, the City of Napa has committed to building almost 2,700 new housing units to meet State housing goals as indicated in the City’s Housing Element. These new housing units will include a range of affordability levels through both rent-restricted affordable housing and market rate housing. The Housing Element also identifies a number of potential housing sites that would be directly served by the new green space, with more than 30 sites within a half-mile of the proposed RiverLine. Numerous academic studies of communities in North America over the past four decades have shown that well-maintained parks, trails, and open space positively contribute to residential property values, on average between eight and ten percent.²

Three housing element sites would be directly served by and benefit from the Riverline: the proposed 16-unit Bridgeview Apartments Addition, the proposed 55-unit Wine Train Housing, and the recently completed 55-unit Valley Lodge. There is also one proposed project along the RiverLine in The Oxbow: the Oxbow South development, which would include for-sale residential units and is zoned to include commercial uses.

New residential development within the City’s Enhanced Infrastructure Financing District (EIFD) will contribute to increased EIFD revenues, potentially providing additional funding for RiverLine improvements. See [page 157](#) for more on the EIFD.

Sources: CoStar and City of Napa

² See: Crompton, John L., and Nicholls, Sarah, *Impact on property values of distance to parks and open spaces: An update of U.S. studies in the new millennium*, *Journal of Leisure Research*, 2019.



Commercial Development

While new retail and office development in Downtown Napa has been limited over the past decade, the hotel sector is experiencing renewed momentum as tourism rebounds from the pandemic downturn. This reflects the City's role as the gateway to Napa Valley and the hospitality industry's significant impact on the local economy.

Downtown Napa remains a highly sought-after lodging destination, with one new hotel completed in the past ten years and several others in various stages of planning: The 123-room First and Oxbow Gateway Hotel, approved in 2024. An 11-acre development site across the river from the Oxbow is progressing as a 351-room hotel (formerly to be branded as a Ritz Carlton). Additionally, the future 6.7-acre Oxbow South development in the Oxbow Commercial zoning district could include hotel uses as well as other community and visitor-serving commercial uses. These three projects will help complete the RiverLine, either through the construction of pathways or the provision of easements.

Another commercial opportunity is the proposed RiverLine Station at the First and Soscol County Flood Control site, which could feature a café, visitor center, and retail space. As a key connection point where the RiverLine and Vine Trail intersect, the RiverLine Station will reinforce Downtown Napa and The Oxbow as gateways to these regional attractions, drawing both local and non-local visitors.

Sources: CoStar, City of Napa, Napa Valley Register.



Image: booknapavalley.com



Image: Star5112 - Flickr

Prioritizing Equitable Outcomes

The Napa RiverLine will be an inclusive recreational and environmental resource, delivering social, economic, and mobility benefits to residents and businesses across Napa and the surrounding region. In RiverLine South, improvements will expand river access for Napa Abajo residents, providing new opportunities for recreation, transportation, and economic activity. Key benefits include:

Public Health & Well-Being

The RiverLine trail will advance the Parks and Recreation Department's social equity goals by expanding access to outdoor recreation and promoting active and passive activities essential for health and wellness. Residents will be able to enjoy walking, jogging, cycling, kayaking, paddle boarding, canoing, and observing wildlife, contributing to an overall healthier community.

Expanded Mobility Options

By providing connected trails between neighborhoods, Downtown, The Oxbow, and commercial centers, the RiverLine will offer alternative transportation options. Residents will be able to access jobs, schools, and services using walking, biking, scooters, and other micro-mobility devices instead of cars.

Advancing Environmental Justice

The RiverLine will ensure equitable access to Napa's riverfront by bringing recreational and environmental improvements to Napa Abajo, a historically underserved community. Additionally, planned flood wall improvements will help protect homes and reduce displacement risks due to flooding.

Small Business and Entrepreneurship Opportunities

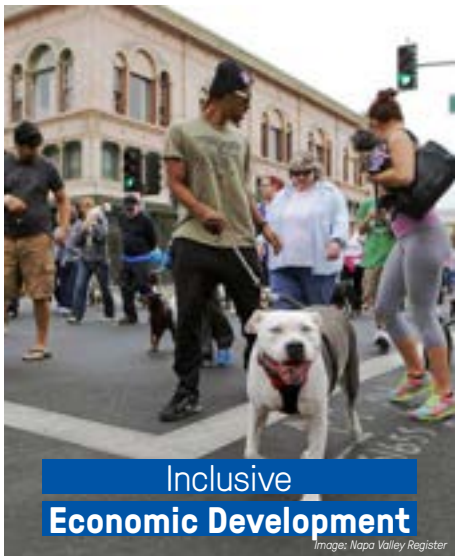




The RiverLine will include a River Station, River House, public art installations, and locations for kiosks, outdoor vending, and small-scale events, all of which will create new business opportunities for small enterprises, advancing the City's economic development goals as expressed in its 2040 General Plan Economic Development Element, 2019 Economic Development Action Strategy, and 2021 Creative Space and Local Manufacturing Action Plan. Additionally, the multiple phases of RiverLine development will generate well-paying construction jobs, further supporting Napa's local economy.

Enhancing the City's Fiscal Sustainability

The RiverLine represents a strategic investment that is expected to deliver a strong return for the City. By catalyzing reinvestment in existing properties and supporting new residential and commercial development, the project will generate increased property, sales, and other tax revenues. A substantial body of economic literature demonstrates that parks and open space improve nearby property values, encourage private investment, and attract visitors—all of which contribute to a stronger local economy. As a result, the RiverLine will not only enhance the City's quality of life but also contribute to its long-term fiscal sustainability.

By integrating recreation, mobility, environmental justice, and economic development, the Napa RiverLine will serve as a catalyst for inclusive growth, ensuring a healthier, more connected, and economically vibrant future for the community.

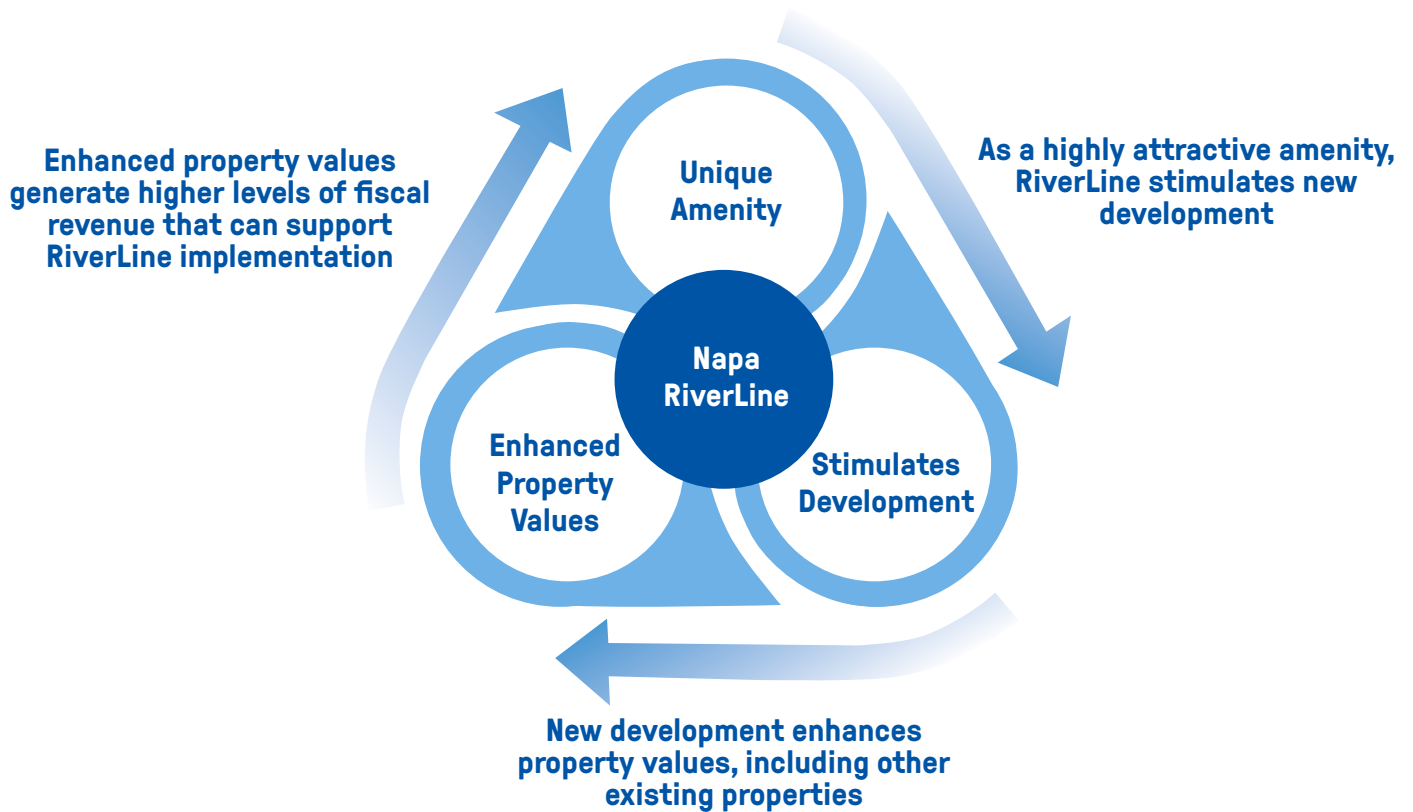
Key Equitable Outcomes

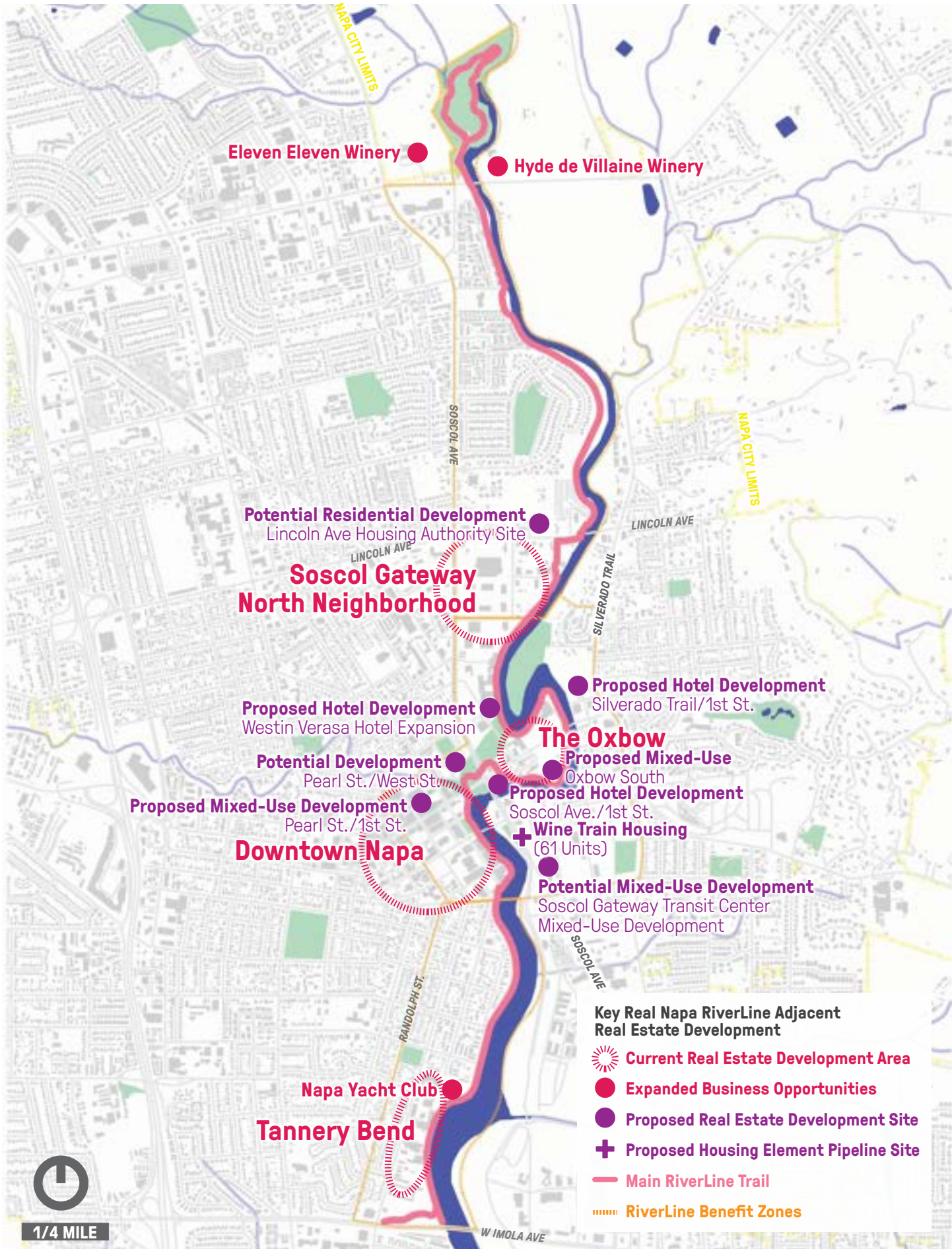


Enhancing Real Estate Development

The Napa RiverLine will serve as a powerful catalyst for real estate investment in the City of Napa, offering a distinctive community amenity that can stimulate new development and enhance the value of both existing and future commercial and residential properties. The RiverLine’s impact will be cyclical and compounding: as an attractive public asset, it will encourage new development, which will in turn boost property values citywide. Increased property values can generate additional fiscal revenue to support the RiverLine’s ongoing development, programming, and maintenance, creating a sustainable cycle of reinvestment and long-term vitality.

The next section outlines the RiverLine’s potential benefits to neighborhoods and properties within its North, South, and Core Benefit Zones. However, its positive impact is expected to extend beyond these areas, benefiting the broader Napa community. As a unique destination and through its connections to the City’s extensive bike and trail network, the RiverLine will enhance the marketability of new development throughout the city.






North Benefit Zone Real Estate Opportunities



Commercial/Existing **Eleven Eleven Winery & Hyde de Villaine Winery**

Eleven Eleven Winery and Hyde de Villaine Winery are at the north end of the proposed RiverLine, and will likely see additional visitors from the enhanced pedestrian and bicycle access. The wineries will be less than two miles from The Oxbow along the new path, potentially drawing visitors up the RiverLine and serving as an anchor for the northern end of the trail.



Residential/Potential Development Site **Lincoln Avenue Housing Authority Site**

Owned by the City of Napa Housing Authority, this vacant 5.5 acre property has the potential to be developed with residential units. The RiverLine would be an attractive recreational and transportation amenity for new residents.



Area **Soscol Gateway North Neighborhood**

Just north of The Oxbow, the Soscol Gateway North Neighborhood is home to a retail and office park, as well as several residential properties. The RiverLine has the potential to both increase visitation to the commercial spaces and raise the profile of the properties, attracting new businesses.

South Benefit Zone

Real Estate Opportunities



Commercial/Existing **Napa Valley Yacht Club**

Situated on a city-owned site, the Napa Valley Yacht Club provides a 185' dock, power hookups, a small craft launch ramp, restroom facilities, outdoor BBQ grill, and bocce ball court. Working with the Yacht Club, there are opportunities to expand the public open space and river-related recreational activities, likely bringing new business to the Yacht Club. The Yacht Club would anchor the southern end of the new trail, and could potentially serve as a “reception area” or River House for those coming to Downtown Napa by boat.



Area **Tannery Bend**

Tannery Bend is a mixed-use district with strong potential for revitalization through new construction or adaptive reuse. Opportunities include live-work units, office space, artisan studios, small-scale food and beverage production, maker space/on-site fabrication, and boutique lodging. In 2004, the City adopted the [Tannery Bend Development and Design Guidelines](#) for the area that align with anticipated RiverLine improvements to support thoughtful, coordinated growth.

Core Benefit Zone Real Estate Opportunities



Commercial/Proposed **Westin Verasa Hotel Expansion**

The Westin Verasa Napa Hotel has approvals to construct a 32-guest room expansion at 1274 McKinstry Street, half-acre lot that has frontage on an existing Napa RiverLine segment and overlooks the Oxbow Commons. The project will feature a full service spa, roof-top restaurant, and additional parking in an underground garage.



Mixed-Use/Proposed **Pearl Street/1st Street Development**

The development of a new hotel and condominium project is moving forward on the site of the former Kohl's department store and Dwight Murray Plaza in Downtown Napa. The mixed-use project will include 161 hotel rooms, 78 condominiums, and ground floor retail space.



Commercial/Proposed **Silverado Trail/1st Street Napa River Resort**

Across the river from the Oxbow, a hotel development site (formerly to be branded as a Ritz Carlton) has approvals for 351 hotel rooms, a restaurant, bar, retail, spa, and banquet and conference rooms. The project site is approximately 11 acres with extensive frontage on the Napa River.

Core Benefit Zone

Real Estate Opportunities



Commercial/Proposed **Soscol Avenue/1st Street Hotel Development**

Revised plans for a new hotel at First Street and Soscol Avenue were approved in 2024 for a four-story, 123-room hotel with approximately 3,400 square feet of public space and parking. This hotel fronts on the Napa River and provides for potential Napa RiverLine activation.



Residential/Proposed **Wine Train Housing (Housing Element Site)**

The proposed housing development will include 61 units, ranging in size from SROs to three bedroom units, with several rent-restricted units. The project will include ground floor commercial and retail space. Residents will have easy access to the Riverline from the east side of the river on Soscol Avenue.



Mixed-Use/Proposed **Oxbow South**

The proposed Oxbow South development will be directly adjacent to the RiverLine, and create design opportunities for connection to the trail. The development site is in the Oxbow Commercial zone, and could incorporate both residential and commercial uses (hotel, recreational facilities, community and visitor-serving retail, restaurants, and more).

Core Benefit Zone Real Estate Opportunities



Mixed-Use/Potential Development Site **Soscol Gateway Transit Center** **Mixed-Use Development**

The creation of a new mixed-use development next to the Soscol Gateway Transit Center, on the east side of the Napa River, is under consideration by NVT. If developed, residents will have direct access to the RiverLine via the Third Street and Soscol Avenue bridges



Potential Development Site **Pearl Street and West Street**

Formerly the site of the Cinedome movie theater, the property at Pearl Street and West Street is being considered for the development of a parking structure as well as potential residential and commercial uses. The property sits just above Oxbow Commons, and would serve as a launching point for visitors to the RiverLine and city as a whole.



Area **The Oxbow**

The RiverLine will wrap around The Oxbow, enhancing the already-popular destination. This extension of pedestrian and bicycle activity will both allow visitors to explore more of the city and create new connections for residents to The Oxbow.



Area
Downtown Napa

Like The Oxbow, Downtown Napa will benefit from increased visitors to the RiverLine and improved access from other areas of the city. The RiverLine has the potential to be a driver of new retail, hospitality, and office development.

An aerial photograph of a river flowing through a landscape. A concrete bridge spans the river, with a road on top and a railway track on the bottom. The surrounding area includes trees, grass, and some buildings. A blue banner is overlaid on the top left of the image.

RiverLine

Implementation Blueprint

The RiverLine implementation will require a complex public-private partnership to guide ongoing collaboration among the City, government agencies, community organizations, grant makers, developers, and other stakeholders.

For the project to succeed, it must establish clear goals, a shared vision, and a well-defined governance structure that assigns roles and responsibilities for capital improvements, programming, community engagement, maintenance, and fundraising.

This Implementation Blueprint provides a structured governance framework, outlining specific roles for the City and its partners, along with funding strategies to ensure long-term sustainability. It follows the logical project phases outlined in this Strategic Plan and presents a prioritized project matrix for implementation.



Governance

Effective governance—clearly defining responsibilities for RiverLine project components—is critical to successful implementation. Given the project’s complexity and phased development, strong leadership will be essential to securing funding and ensuring long-term success.

While the City will likely take a larger role in the implementation of some projects, it will be in collaboration with other entities and key partners. This section incorporates City and stakeholder feedback, and presents a recommended cooperative framework to guide the project forward.

RiverLine Nonprofit Entity

To implement this approach, the RiverLine Advisory Committee will need to form a dedicated nonprofit organization to ensure strong leadership and sustained progress for the RiverLine. This newly formed entity will focus on the following priorities:

- **Continuous:** Build a continuous path from Trancas to Imola (utilize existing flood control segments and those that are funded for construction, both north and south).
- **Connected:** Enhance the “Core” zone of the path with connections to the Preserve and Downtown.
- **Inviting:** Plan and construct path amenities such as the Riverline Station; host public events, performances, and programs with Vine Trail / RAD, etc.
- **Sustainable:** Design and implement a parking plan for visitors to the Riverline.

Once formed, the nonprofit would need to enter into a series of agreements with the City regarding maintenance and operations as well as project-specific funding and construction agreements.

Cooperative Governance Model

This cooperative structure provides a balanced approach, combining independent leadership with public-sector collaboration to ensure long-term viability within these six implementation areas.

1. Implement Strategic Plan

Implementing this Strategic Plan will require coordination between the nonprofit RiverLine entity, the City of Napa, and the various supporting entities (including the County Flood Control District, Friends of the Napa River, and the Napa Valley Transportation Authority (NVTA)). Collaboration with public and private organizations will be essential in advancing goals related to environmental sustainability, education, equitable economic development, and health and wellness.

2. Capital Improvements

The City will oversee the phasing and planning of capital improvements, construction, easements, and rights-of-way, with planning and funding support from the nonprofit. For complex projects involving both public and private properties, such as crossings and trail extensions in the Oxbow Preserve, the City’s expertise will be critical. Coordination with the County Flood Control District and other supporting entities will be necessary for certain projects, such as trail construction along flood control improvements.

Proposed Cooperative Governance Model

With this governance model, the implementation efforts are cooperatively shared between the City of Napa, the private RiverLine Nonprofit Entity, and Supporting Entities to allow flexibility for various future improvements. The proportions of each implementation component in the graphic below indicate the general effort by each entity.

<p>Nonprofit RiverLine Entity</p> <p>Stems from the RiverLine Advisory Committee and is comprised of a board.</p>	<p>City of Napa</p> <p>Includes City departments that oversee various aspects of the City.</p>	<p>Supporting Entities</p> <p>Broadly includes other entities, like the County Flood Control, Friends of the Napa River, NVTA, Vine Trail Coalition, and others.</p>
--	---	---



3. Maintenance

Consistently high maintenance standards will be crucial to keeping the RiverLine safe, welcoming, and visually appealing. RiverLine improvements—including public art, docks, launches, steps, and more—should have maintenance and lease agreements between the nonprofit, City, and supporting entities on a project-by-project basis to ensure visual and safety standards are met. The Vine Trail maintenance agreement between the City and the Napa Valley Vine Trail Coalition serves as a successful local model for cost-sharing and service coordination, ensuring both routine and non-routine maintenance needs are met.

4. Public Safety and Ongoing Operations

Since the RiverLine is entirely within City boundaries, public safety services will be provided by the City of Napa. Ensuring a safe and secure environment is essential for a publicly accessible river trail, as it encourages greater use, fosters a sense of community trust, and enhances the overall visitor experience for residents and tourists alike. And as the agency with land use and permitting authority, the City will issue permits for construction, events, and vending activities. Additional operational support from the nonprofit and other supporting entities may be required for certain project elements.

5. Community Outreach

Consistent community engagement and programming are key to the RiverLine's success. Ongoing communication with residents and businesses will build public support and encourage trail use, ensuring the RiverLine becomes a valued community asset. Regular programming and activations will enliven the RiverLine, and will include

RiverLine Station and River House operations, visitor services, special events, environmental education programs, outdoor vending, and facilities reservations. The community outreach and programming should be a joint effort between the nonprofit, City, and supporting agencies, with varying lead entities based on programming type.

6. Funding

Effective fundraising for various components of the RiverLine will require long-term, coordinated efforts between the nonprofit and the City. As a 501(c)(3) tax-exempt organization, the nonprofit is best positioned to lead some fundraising efforts, launching campaigns to secure capital and operational funding through grants, private donations, and public sources.

Many funding opportunities will require joint efforts between the nonprofit and the City, with some grants requiring a public agency applicant or a local funding match. Yet other funding sources, particularly development agreements under which a developer commits to construct and maintain or construct and dedicate RiverLine segments as part of their development, will require the City as the lead to secure these in-kind contributions. As needed, other supporting entities may assist in project-specific fundraising efforts.

Alternative Governance Models

Two alternative approaches to RiverLine governance were also evaluated: a City-only governance model, and a private entity-only governance model. The structure and pros and cons of these models are described in the appendix ([page 120](#)).

Funding

Both the City, its private entity partner, and other supporting entities must work closely to develop and execute a comprehensive funding strategy for both operations and capital improvements. Successfully funding the development and long-term maintenance of the Napa RiverLine will require a diverse mix of local, state, federal, and private funding sources. These sources will need to be pursued concurrently and strategically combined to fully realize the project's vision.

This Strategic Plan serves as a guiding framework for funders, outlining the overall vision for the RiverLine and identifying key capital improvements that have been prioritized. The following section provides an initial list of potential funding sources, detailing eligibility criteria, available funding amounts, timelines for application, and the appropriate entities to lead each funding effort. For City of Napa funding sources, any capital investments will need to take into account existing Capital Improvement Plan (CIP) and community projects, and take into consideration the various needs and priorities of other City projects.





There are several existing local, county, and regional funding sources available for the RiverLine, including for capital projects, ongoing maintenance, and public programming.

Name	Agency	Description	Amount Available	Timeline	Who Can Apply?
Downtown Napa Property-Based Business Improvement District (PBID)	City of Napa	The funds can be used for economic revitalization and maintenance programs, including beautification programs, maintenance and infrastructure programs, ambassador and safekeeping programs, and related advocacy and administration.	Determined in annual budget	Annual budget process	N/A
Enhanced Infrastructure Financing District (EIFD)	City of Napa	The EIFD can fund projects including streets and transit -supportive infrastructure; parking facilities; bicycle and pedestrian facilities; flood control and storm drainage facilities; parks, recreational facilities, public plazas, landscaping, and open space.	Determined in annual budget	Annual budget process	N/A
Napa Valley Tourism Improvement District	Napa County	The overall mission of the district is to promote the City’s lodging and hospitality businesses and increase both occupancy and revenue. Eligible expenditures include marketing and promotion, operation of visitor centers, community cultural and arts programming (such as the annual Lighted Arts Festival), tourism-related streetscape enhancement and maintenance, and trail, pedestrian path, signage, and bike path installation and maintenance	Determined in annual budget	Annual budget process	N/A
Assessment-Based Revenue Bond	City of Napa	Can fund parks and open space projects.	Determined by City and its assessment engineer	N/A	City

Community Facilities District (CFD)	City of Napa	A CFD is a flexible funding and financing tool available to California local government agencies. CFD funds can be used for a variety of services including public safety, recreation, and maintenance of public spaces. CFD funds can also be used to finance capital improvement projects.	Determined by the City.	Municipal election calendar.	N/A
Parcel Tax	City of Napa	Can provide ongoing funding for both capital projects and maintenance	Determined by City (or citizens) in consultation with nonprofit and stakeholders	Municipal election calendar	66% voter approval if placed on ballot by Council as special tax; 50%+1 approval if placed on ballot by citizen initiative
Active Transportation Program (ATP)	Metropolitan Transportation Commission and Caltrans	Provides funding for projects that expand walking and biking infrastructure, as well as other active transportation-related projects. 25 percent of grant funds awarded must go to disadvantaged communities, which includes several Census tracts along the RiverLine.	\$49M available in 2024 for the Bay Area, \$320M annually statewide. Requires at least an 11.47% match.	Previous round closed in June 2024, 2025 round has not yet been announced.	Public agencies are eligible to apply. Nonprofit organizations cannot apply.
Priority Conservation Area (PCA) Grants	Metropolitan Transportation Commission	PCA grants support the protection, restoration, enhancement of open space, creation/improvement of pedestrian and bike facilities, and urban greening projects within priority areas. The RiverLine is within the Napa River Corridor PCA.	\$8M projected in 2025	The 2025 application has not been announced.	Public agencies and nonprofits in PCAs are eligible to apply.
Climate Program Implementation Grants	Metropolitan Transportation Commission	MTC offers grant funding to support active transportation capital design technical assistance for projects in the Active Transportation Network. The grant is focused on projects that incorporate All Ages and Abilities design principles. The southern portion of the RiverLine is in the Active Transportation Network.	\$2M total in 2024. \$100K-\$300K per project in 2024.	The next round of funding has not yet been announced.	Public agencies are eligible to apply. Nonprofit organizations cannot apply.

Regional Measure 3 Safe Routes to Transit and Bay Trail	Metropolitan Transportation Commission	Funded by Regional Measure 3, MTC has allocated funding for bicycle and pedestrian access improvements on and in the vicinity of the state-owned toll bridges connecting to rail transit stations and ferry terminals, with consideration given to Equity Priority Communities.	\$150M total, \$75M per cycle. Of the \$75M per cycle, \$25M is allocated for a “transformative active transportation project” that holds the potential to dramatically enhance the active transportation built environment and increase active transportation use within the Bay Area.	The second funding cycle is expected to open Summer 2026.	Public agencies are eligible to apply. Nonprofit organizations cannot apply.
Transportation Development Act Article 3 (TDA-3)	Napa Valley Transportation Authority	Funded by a portion of countywide sales tax revenue, Napa’s TDA-3 program is administered by NVTa to fund pedestrian and bicycle projects and programs, with an emphasis on quick-build projects.	Approximately \$470,000 available for fiscal years 2025/26 and 2026/27. Approximately \$165,000 in revenues are allocated annually towards the program.	Applications for fiscal years 2025/26 and 2026/27 are due July 2025. Future rounds of funding are expected but have not been announced.	Public agencies are eligible to apply. Nonprofit organizations cannot apply.
Transportation Fund for Clean Air (TFCA)	Napa Valley Transportation Authority and Bay Area Air Quality Management District	Funded by AB 434, NVTa administers Napa County’s TFCA funds for projects that are beneficial to air quality and are cost effective. The TFCA program is overseen by BAAQMD.	Approximately \$235,000 was awarded countywide in fiscal year 2023/24.	The next round of funding has not yet been announced.	Public agencies are eligible to apply. Nonprofit organizations cannot apply.



California state agencies and federal agencies administer a number of competitive grant programs that the RiverLine would be eligible for, with qualifying projects ranging from trails, boat launches, and active recreation facilities to climate resiliency.

Name	Agency	Description	Amount Available	Timeline	Who Can Apply?
Outdoor Recreation Legacy Partnership (ORLP)	California State Parks and the National Parks Service	Funding for communities with limited access to outdoor recreation opportunities in urban areas.	\$90M annually nationwide, \$450M over the next five years. \$300K - \$15M per project Requires a 50% match from requesting agency	2025 applications due March 2025, however there will be funds available until 2029	Public agencies are eligible to apply. Nonprofit organizations cannot apply
The Land and Water Conservation Fund	National Parks Service	Funding for site acquisition or development of new parks for outdoor recreation.	\$35M available for California grants, up to \$6M per project. Requires a 50% match from requesting agency.	Next round of applications due in August 2025. Generally administered on an annual basis.	Public agencies and special districts are eligible to apply. Nonprofit organizations cannot apply.
Infrastructure State Revolving Fund (ISRF)	California Infrastructure and Economic Development Bank	The ISRF program provides low interest rate loans (4-5% in 2024) for infrastructure projects including parks/recreational facilities and environmental mitigation measures.	\$1M - \$65M loan per project	Accepted on a rolling basis	Public agencies and special districts are eligible to apply. Nonprofit organizations cannot apply.

Recreational Trails Program (RTP) Non-Motorized	California State Parks and the Federal Highway Administration	The Recreational Trails Program provides funds annually to develop non-motorized recreational trails and trails-related facilities.	\$28.4M awarded nationally in 2024, funding for future rounds TBD No minimum or maximum per project Requires a 12% match from requesting agency	Next round of funding anticipated in 2026/2027	Public agencies and nonprofit organizations with management responsibilities over public lands are eligible to apply.
Division of Boating and Waterways Grant Programs	California State Parks	The Division of Boating and Waterways administers several grant programs for projects including the development/repair of public boat launches for both motorized and non-motorized boats, as well as shore protection and other related projects.	\$50K-\$1M per project, depending on the grant program. Does not require a match from the requesting agency.	Several grant applications are open through early 2026.	Public agencies and special districts are eligible to apply. Nonprofit organizations cannot apply.
Restoration and Public Access Grant Program	California Wildlife Conservation Board	Provides grant funding for public access and habitat restoration projects. The funding can be used for planning, implementation, acquisition, scientific studies, and technical assistance.	\$3M total.	Rolling applications.	Public agencies and nonprofits are eligible to apply.
Proposition 4 Funding	Various California state agencies.	Various California state agencies. In November 2024, California voters approved Proposition 4 which authorized \$10B in general obligation bonds for a variety of climate resilience, water, park, and natural resource management programs.	TBD	Beginning summer 2025.	Will depend on the granting agency.
Better Utilizing Investments to Leverage Development (BUILD) Grant Program	United States Department of Transportation	BUILD grants provide funding for planning and construction of surface transportation infrastructure projects, including for active transportation and multi-modal projects.	\$1.5B was available for 2025 applications.	Next round of funding has not yet been announced. Future appropriations will depend on congressional approval.	Public agencies and special districts are eligible to apply. Nonprofit organizations cannot apply.

North American Wetlands Conservation Act (NAWCA) Grant Programs	U.S. Fish and Wildlife Service	The NAWCA Grant programs provide funding for projects that work towards the protection and restoration of wetlands and wildlife habitats in both rural and urban areas.	Small Grants Program provides up to \$250K per project.	The next round of funding for the Small Grants Program has not yet been announced, but is administered on an annual basis.	The Standard Grants Program provides funding to public-private partnerships.
				For the Standard Grants Program, there are two rounds for 2026, with the first deadline in July 2025 and the second deadline in February 2026.	



There are a variety of local, regional, state and national philanthropic organizations that offer competitive grant programs and direct discretionary grant funding for initiatives like the RiverLine, with focuses ranging from public art programming to environmental justice and resiliency.

Name	Description	Amount Available	Timeline	Who Can Apply?
Arts in California Parks Grants Program	The Arts in California Parks Grants Program invests in revitalizing local parks across the state, supporting a variety of art and cultural activities.	\$2.6M for 2025-2026 Up to \$50,000 for planning and development grants, up to \$100,000 for implementation grants.	Next round of funding will be available in Spring 2026.	Public agencies and nonprofits are eligible to apply.
Trust for Public Land	Provides Bay Area residents with the opportunity to enjoy the outdoors by creating easy access to local parks and natural areas.	Discretionary.	Open	Public agency or nonprofit
Gordon and Betty Moore Foundation	Local program that focuses on maintaining and increasing the biodiversity, ecosystem services and nature-based recreation opportunities of the Bay Area.	Discretionary.	Open	Nonprofit
David and Lucile Packard Foundation	The David and Lucille Packard Foundation invests in projects that advance environmental, social, and racial justice across the globe, with a special focus on California communities.	Discretionary.	Open	Nonprofit
Napa Valley Community Foundation (NVCF)	For the future safety of the entire Napa community, NVCF makes Valley-wide investments focused on disaster prevention and resiliency.	Discretionary. NVCF administers both competitive grant programs and donor-recommended grants for specific projects.	Open	Nonprofit
William and Flora Hewlett Foundation	Based in the Bay Area, the Hewlett Foundation provides grant funding for projects ranging from conservation and climate resiliency to education and housing.	Based in the Bay Area, the Hewlett Foundation provides grant funding for projects ranging from conservation and climate resiliency to education and housing.	Open	Nonprofit



There are numerous private sources for the City and nonprofit to leverage for the RiverLine, including healthcare nonprofit funding, corporate sponsorships, funding from private donors, and other private sponsorship opportunities.

Name	Description	Amount Available	Timeline	Who Can Apply?
Private Nonprofit Hospital Funding	In order to obtain and maintain tax-exempt status, private nonprofit hospitals within California must provide charitable care and other benefits to their communities. Projects can include parks, playgrounds, and other health-related facilities.	Discretionary.	Triannual Community Health Needs Assessment & Community Benefit Plan	Local agency or nonprofit can provide input and request benefits
Corporate Sponsors	Corporate sponsors could include the wine and tourism sector, healthcare providers, and other major employers in the Napa Valley.	Discretionary.	Rolling	Local agency or nonprofit
Private Donors	Private donors could include high net worth residents of Napa, fundraising events and campaigns, and other private giving.	Discretionary.	Rolling	Nonprofit
Other Sponsorship Opportunities	Sponsorship opportunities could include naming rights for pieces of the Riverline, event sponsorship, and expanding the City's existing Plant-A-Tree/ Memorial Bench Program.	Ranges based on sponsorship opportunity.	Rolling	Nonprofit

Project Prioritization & Phasing

The Napa RiverLine Strategic Plan identifies a number of key properties and improvements related to implementation of the RiverLine to improve public access to and enjoyment of the Napa River.

These concepts represent opportunities that will be pursued as individual projects, upon availability of funds and other resources, in coordination with applicable property owners, community organizations, City departments, and partner jurisdictions when as determined for each project.

The City will pursue grants and other potential funding sources for acquisition, design, and construction of facilities identified in this Plan. In some instances, facilities may be provided on private properties as they develop or redevelop, and provision of those facilities could become conditions of approval imposed by the City.

The following implementation matrix is for guidance only; it is envisioned that the Plan's implementation will take many years to complete and depend on available funding and priorities.

Early Wins

While efforts are underway to pursue the longer range implementation actions, it is important to leverage the momentum from this strategic plan and demonstrate “early wins” to the community that reinforce the vision of the RiverLine.

These interim actions may include the following:

- **Support formation of the RiverLine nonprofit.** Create trail maintenance and funding agreement to support governance approach.
- **Identify opportunities to collaborate with community partners** on events and programming already that may already be occurring along the RiverLine.
- **Develop RiverLine branding** as a key initiative for the City that will lead into broader wayfinding design and implementation.
- **Celebrate the Flood Control project** when it breaks ground. This early phase construction demonstrates progress toward the expanding RiverLine system.

Project Implementation Action Items

Action Item #	Name	Description	Cost	Potential Funding Sources	Timeframe*
A. Trail Development and RiverLine Experience Chapter					
A-1	North Flood Wall and Trail Construction	The Napa County Flood Control District is leading this project. This project forms the base trail for the RiverLine.	-	[FUNDED] Federal and County	Near Term (est. 2026/27)
A-2	South Flood Wall and Trail Construction	The Napa County Flood Control District is leading this project. This project forms the base trail for the RiverLine.	-	[FUNDED] Federal and County	Near Term (est. 2029/30)
A-3	Coordinate with New Development Proposals	Coordinate with developers when projects are adjacent to the RiverLine so that new development ties into and is consistent with the RiverLine vision.	-	Developer community benefits negotiated through Development Agreements	Ongoing
A-4	Implementation of Wayfinding / Tactical Urbanism	Develop short-term, low-cost improvements to kick-start the RiverLine. Contingent on trail development as part of the Flood Wall.	\$-\$	BID and Tourism Fund, City General Fund, philanthropic/grants	Near Term
A-5	Enhanced Existing Crossing: Downtown Napa to Oxbow Commons	Explore and implement placemaking opportunities to better connect the RiverLine between The Oxbow and Downtown Napa over First Street.	\$	BID and Tourism Fund, grants	Near Term
A-6	Integrate Critical Loops in the Core Zone	As RiverLine highlights are implemented and new development occurs, enhance wayfinding and branding opportunities to better connect the core RiverLine to minor loops for pedestrians, bicyclists, and parking facilities.	\$	Developer Agreements, Tourism Fund, BID, Philanthropic/Grants	Near Term
A-7	Improve Baseline Trail Conditions	Improve upon baseline trail conditions as per RiverLine trail guidelines, starting with the Core Zone before moving to the South and North Zones.	\$\$\$	Developer Agreements, Tourism Fund, BID, Philanthropic/Grants	Mid Term
B. RiverLine Highlights Chapter					
B-1	Trail Repair and Additional Amenities of Oxbow Riverfront	Work with the property owners at the Oxbow Public Market and the Culinary Institute of America (CIA)-Copia on repairing the washed-out trail and riverbank.	\$\$\$	Local sources, private funding, federal or State disaster relief grants	Near Term
B-2	Design and Construct Crossing Between RiverLine Station to Soscol Gateway Transit Center(5.2)	Partner with NVTa to design and construct the crossing from First Street to the Soscol Gateway Transit Center/Third Street parking lot, adjacent to the existing railroad bridge. This project already has feasibility studies and grant requests out for construction.	\$\$\$	Federal (BUILD grant), State (CA Active Transportation), corporate sponsorships, and local/regional sources	Near Term

*Timeframe outlines general priorities and is dependent on funding availability.

Project Implementation Action Items


Action Item #	Name	Description	Cost	Potential Funding Sources	Timeframe*
B-3	Assess New Boat Launch Locations and Improvements to Existing Boat Launches	Assess opportunities to improve existing boat ramps along the RiverLine, including the Yacht Club ramp and Oxbow Preserve, and assess opportunities for new boat launches along the river. Partner with Friends of the Napa River.	\$\$\$	State Boating and Waterways grant, State Fish and Wildlife grant, Tourism Fund, EIFD, Philanthropy;	Mid term
B-4	Assess Improvements to Oxbow Preserve	Assess park improvements to the Oxbow Preserve as a way to better connect users of the RiverLine to the natural preserve. Improvements should be aligned with the City's Parks and Recreation planning efforts.	\$-\$\$\$	Federal (BUILD grant), State, and local sources for parks and open space grants	Mid Term
B-5	Assess Improvements to Trancas Crossing Park	Assess park improvements to Trancas Crossing Park as the north-end destination of the RiverLine. Improvements should be aligned with the City's Parks and Recreation planning efforts.		Federal (BUILD grant), State, and local sources for parks and open space grants	Long Term
B-6	Support River House Development and Improvements	For Site 6A, seek opportunities to improve upon City-owned land and public water amenities. This could include improving access to the boat ramp, review acquiring additional parcels to expand public parking, and enhance existing and new facilities. Partner with the Napa Valley Yacht Club and associated maritime and aquatic recreation partners. For Site 6B, if/when the site is sold by the Flood District and redeveloped, seek opportunities to include public boating facilities and water access into new development when feasible.	\$\$\$\$	Philanthropy, Bonding, Loans, EIFD, boating and recreation grants	Long Term
B-7	Assess, Plan, Design, and Construct the RiverLine Station	When the Flood Control District vacates the property at 804 First Street, assess opportunities to purchase the property to design and build the RiverLine Station.	\$\$\$\$	Federal, state, philanthropy, corporate sponsorships, EIFD, and local funding	Mid Term
B-8	Assess, Plan, Design and Construct Crossing to Oxbow Preserve (5.1)	As a first step, start the planning and feasibility study for the crossing to Oxbow Preserve from the River Terrace Inn. After feasibility is completed, seek funding sources for design and construction.	\$\$\$	Federal (BUILD grant), State (CA Active Transportation), corporate sponsorships, CIP, and local/regional sources	Mid/Long Term
B-9	Assess and Plan Crossing between Downtown Napa to Oxbow Commons (5.3)	Review opportunities to better connect the existing Riverfront Promenade at Veterans Memorial Park to the Oxbow Commons. If the crossing is feasible, then can evaluate design and construction.	\$\$\$\$	Local, philanthropy, state grants, CIP, EIFD, corporate sponsorships.	Long Term

*Timeframe outlines general priorities and is dependent on funding availability.

Action Item #	Name	Description	Cost	Potential Funding Sources	Timeframe*
C. RiverLine Activation Chapter					
C-1	Detailed Design Studies	As part of implementing the design vision, develop detailed design studies that may include the following: a wayfinding program, lighting study, public art approach (in coordination with the City's Public Art Master Plan), Crime Prevention Through Environmental Design (CPTED) strategy, and trail connections and loops within the Core Zone.	\$\$	BID and Tourism Fund, City General Fund, EIFD, Philanthropy, Regional and State Funding, Grants	Mid Term
C-2	Special Events and Programming	In partnership with the RiverLine nonprofit and other entities, assist with coordinating special events along the river and RiverLine.	\$	BID and Tourism Fund, Visit Napa Valley, Private Sponsors	Ongoing
D. Operations and Finance					
D-1	Assess Existing and Potential Funding Districts	Assess opportunities to leverage or expand existing funding districts (e.g., the EIFD) or establish new districts (e.g., Community Facility District) to fund improvements and maintenance.	\$	Local sources	Near Term
D-2	Develop Agreements Between Partners	Create funding, ownership, and maintenance agreements for RiverLine improvements between the City, RiverLine Nonprofit, and supporting partners when required.	\$	Local sources	Ongoing
D-3	Foster Relationships and Community Outreach	Continue to foster relationships with organizations, community groups, nonprofits, government agencies, and Napa residents as part of the ongoing vision and implementation of the RiverLine.	-	Staff time	Ongoing

*Timeframe outlines general priorities and is dependent on funding availability.

Appendices



Contents

Case Study Review	110
Buffalo Bayou Park	112
Omaha RiverFront	114
Tampa Riverwalk	116
Alternative Governance Models	120
City-Only Governance	122
Private Entity-Only Governance	123
Mixed Governance	124
Existing Conditions & Environmental Considerations Summary	126
Open Space	128
Paths & Trails	129
Transportation	130
Dock & Launch Access	138
Hydrology & Flooding Crossings	139
Riparian Habitat	142
Land Use	144
Community Profile	145
Pollution Exposure	147
Health & Wellness	148
Residential Development	149
Commercial Development	151
Tourism & Hospitality	154
Financing Tools & Districts	156
City-Owned Land Base	159
Post-Open House Summary	160
RiverLine Experience Station	162
RiverLine Highlights Station	166
RiverLine Community Canvas Station	176
RiverLine Inclusive Growth Station	180
RiverLine Implementation Station	182
Hispanic Chamber Workshop Write-Up	184